www.historicmapdude.com

Figure 1: Location of Pomeroy, Ohio Potential Section 14 Project Area

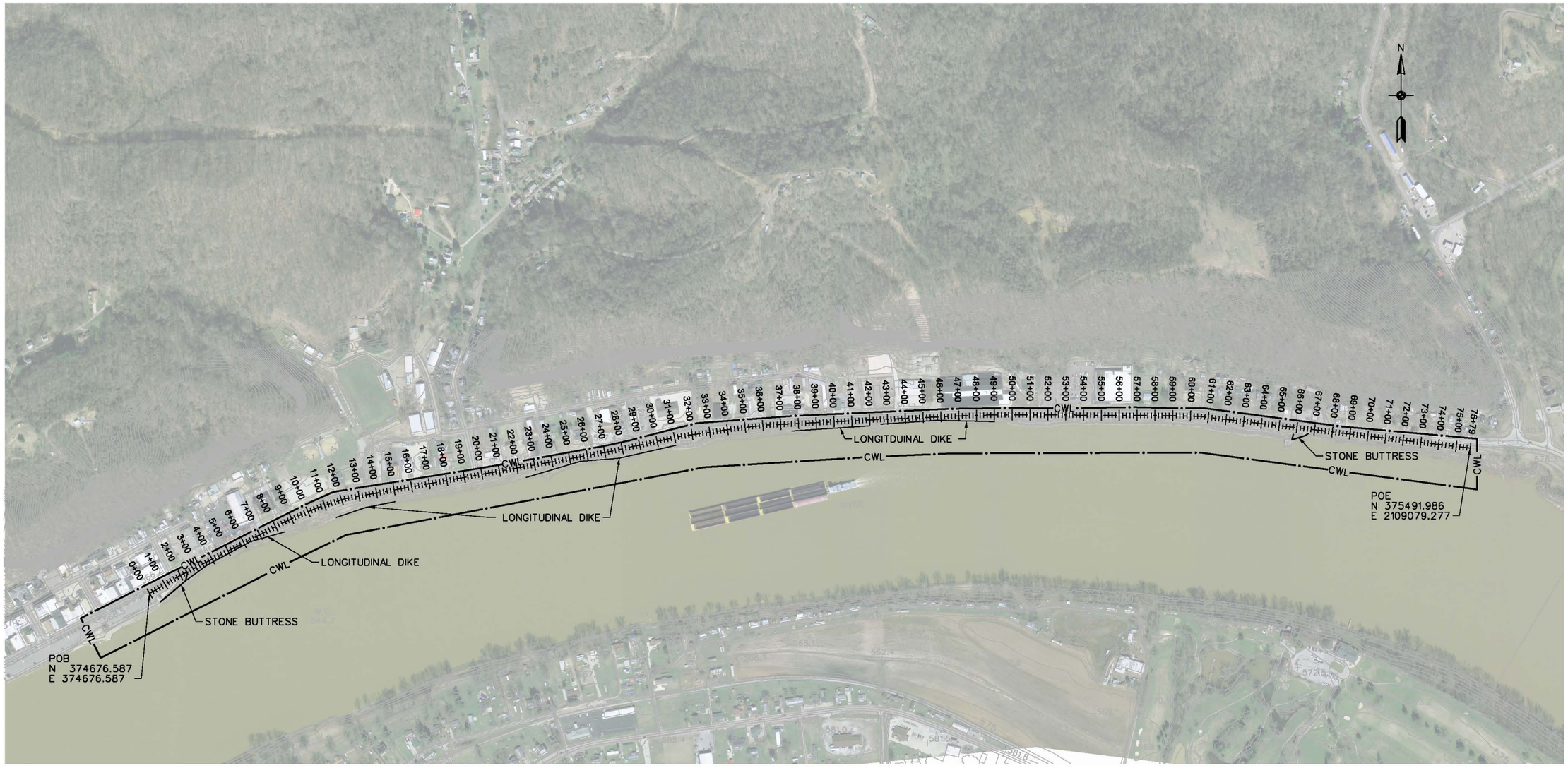

OVERALL SITE PLAN

SCALE: 1"=300'

0 300' 600'

US Army Corps of Engineers®
Huntington District

MARK	DESCRIPTION	DATE	APPR.

MARK	DESCRIPTION	DATE	APPR.

U.S. ARMY CORPS OF ENGINEERS
HUNTINGTON DISTRICT
HUNTINGTON, WEST VIRGINIA

U.S. ARMY CORPS OF ENGINEERS
HUNTINGTON DISTRICT
HUNTINGTON, WEST VIRGINIA

DESIGNED BY: AMK
DWN BY: AOB
CKD BY: AMK
SUBMITTED BY:
PLOT SCALE: 600.0012:1
PLOT DATE: 2/29/2016
SIZE: ANSI D
FILE NAME: BI101SPI.dgn
DATE: 02/23/2016
SOLICITATION NO.:
CONTRACT NO.:
FILE NUMBER:

OHIO RIVER
POMEROY, OH
POMEROY SEC 14

OVERALL SITE PLAN

SHEET IDENTIFICATION
BI101
SHEET 1 OF 8

\\Lrh-netapp2\cadapps\Apps\LRH_Workspace\WorkSpace\ProjectWise InterPlot Organizer\misc\design script\STDV8.pen
C:\Program Files (x86)\Common Files\InterPlot\IPLOT\misc\color.ctb

H1ECXAOB 29-FEB-2016 13:29
IP_PWP:dms22379\BI101SPI.dgn

SITE PLAN
STATION 0+00 TO 8+40

SCALE: 1"=40'

0 40' 80'

US Army Corps of Engineers®
Huntington District

MARK	DESCRIPTION	DATE	APPR.	MARK	DESCRIPTION	DATE	APPR.

U.S. ARMY CORPS OF ENGINEERS
HUNTINGTON DISTRICT
HUNTINGTON, WEST VIRGINIA

U.S. ARMY CORPS OF ENGINEERS
HUNTINGTON DISTRICT
HUNTINGTON, WEST VIRGINIA

DESIGNED BY: AKM
DWN BY: AOB
CKD BY: KMD
SUBMITTED BY:
PLOT SCALE: 80.00016:1
PLOT DATE: 2/29/2016
SIZE: ANSI D
FILE NAME: BI102SP1.dgn
DATE: 02/23/2016
SOLICITATION NO.:
CONTRACT NO.:
FILE NUMBER:

OHIO RIVER
POMEROY, OH
POMEROY SEC 14

SITE PLAN
STATION 0+00 TO 8+40

SHEET IDENTIFICATION
BI102
SHEET 2 OF 8

H1ECXAOB 29-FEB-2016 13:30
IP_PWP:dms22379\BI102SP1.dgn

\\Lrh-netapp2\cadapps\Apps\LRH_Workspace\WorkSpace\ProjectWise InterPlot Organizer\misc\design script\STDV8.pen
C:\Program Files (x86)\Common Files\InterPlot\IPLOT\misc\color.ctb

SITE PLAN
STATION 8+40 TO 20+00

SCALE: 1"=40'

0 40' 80'

US Army Corps of Engineers®
Huntington District

MARK	DESCRIPTION	DATE	APPR.	MARK	DESCRIPTION	DATE	APPR.

U.S. ARMY CORPS OF ENGINEERS
HUNTINGTON DISTRICT
HUNTINGTON, WEST VIRGINIA

U.S. ARMY CORPS OF ENGINEERS
HUNTINGTON DISTRICT
HUNTINGTON, WEST VIRGINIA

DESIGNED BY: AMK
DWN BY: AOB
CKD BY: AMK
SUBMITTED BY:
PLOT SCALE: 80.00016:1
PLOT DATE: 2/29/2016
SIZE: ANSI D
FILE NAME: BI103SPI.dgn
DATE: 02/23/2016
SOLICITATION NO.:
CONTRACT NO.:
FILE NUMBER:

OHIO RIVER
POMEROY, OH
POMEROY SEC 14

SITE PLAN
STATION 8+40 TO 20+00

SHEET IDENTIFICATION
BI103
SHEET 3 OF 8

\\Lrh-netapp2\cadapps\Apps\LRH_Workspace\WorkSpace\ProjectWise InterPlot Organizer\misc\design script\STDV8.pen
C:\Program Files (x86)\Common Files\InterPlot\PLOT\misc\color.ctb

H1ECXAOB 29-FEB-2016 13:32
IP_PWP:dms22379\BI103SPI.dgn

SITE PLAN
STATION 20+00 TO 31+60

SCALE: 1"=40'

0 40' 80'

US Army Corps of Engineers®
Huntington District

MARK	DESCRIPTION	DATE	APPR.	MARK	DESCRIPTION	DATE	APPR.

U.S. ARMY CORPS OF ENGINEERS
HUNTINGTON DISTRICT
HUNTINGTON, WEST VIRGINIA

U.S. ARMY CORPS OF ENGINEERS
HUNTINGTON DISTRICT
HUNTINGTON, WEST VIRGINIA

DESIGNED BY: AKM
DWN BY: AOB
CKD BY: AKM
SUBMITTED BY:
PLOT SCALE: 50.00016:1
PLOT DATE: 2/29/2016
SIZE: ANSI D
FILE NAME: BI104SPI.dgn
DATE: 02/23/2016
SOLICITATION NO.:
CONTRACT NO.:
FILE NUMBER:

OHIO RIVER
POMEROY, OH
POMEROY SEC 14

SITE PLAN
STATION 20+00 TO 31+60

SHEET IDENTIFICATION
BI104
SHEET 4 OF 8

\\Lrh-netapp2\cadapps\Apps\LRH_Workspace\WorkSpace\ProjectWise InterPlot Organizer\misc\design script\STDV8.pen
C:\Program Files (x86)\Common Files\InterPlot\IPLOT\misc\color.ctb

H1ECXAOB 29-FEB-2016 13:34
IP_PWP:dms22379\BI104SPI.dgn

SITE PLAN
STATION 31+60 TO 42+20

SCALE: 1"=40'

0 40' 80'

US Army Corps of Engineers®
Huntington District

MARK	DESCRIPTION	DATE	APPR.	MARK	DESCRIPTION	DATE	APPR.

U.S. ARMY CORPS OF ENGINEERS
HUNTINGTON DISTRICT
HUNTINGTON, WEST VIRGINIA

U.S. ARMY CORPS OF ENGINEERS
HUNTINGTON DISTRICT
HUNTINGTON, WEST VIRGINIA

DESIGNED BY: AKM
DWN BY: AOB
CKD BY: AKM
SUBMITTED BY:
PLOT SCALE: 50.00016:1
PLOT DATE: 2/29/2016
SIZE: ANSI D
FILE NAME: BI105SPI.dgn
DATE: 02/24/2016
SOLICITATION NO.:
CONTRACT NO.:
FILE NUMBER:

OHIO RIVER
POMEROY, OH
POMEROY SEC 14

SITE PLAN
STATION 31+60 TO 42+20

SHEET IDENTIFICATION
BI105
SHEET 5 OF 8

\\Lrh-netapp2\cadapps\Apps\LRH_Workspace\WorkSpace\ProjectWise InterPlot Organizer\misc\design script\STDV8.pen
C:\Program Files (x86)\Common Files\InterPlot\PLOT\misc\color.ctb

H1ECXAOB 29-FEB-2016 13:35
IP_PWP:dms22379\BI105SPI.dgn

SITE PLAN
STATION 42+20 TO 53+80

SCALE: 1"=40'

0 40' 80'

US Army Corps of Engineers®
Huntington District

MARK	DESCRIPTION	DATE	APPR.	MARK	DESCRIPTION	DATE	APPR.

U.S. ARMY CORPS OF ENGINEERS
HUNTINGTON DISTRICT
HUNTINGTON, WEST VIRGINIA

U.S. ARMY CORPS OF ENGINEERS
HUNTINGTON DISTRICT
HUNTINGTON, WEST VIRGINIA

DESIGNED BY: AMK
DWN BY: AOB
CKD BY: AMK
SUBMITTED BY:
PLOT SCALE: 50.00016:1
PLOT DATE: 2/29/2016
SIZE: ANSI D
FILE NAME: BI106SPI.dgn
DATE: 02/24/2016
SOLICITATION NO.:
CONTRACT NO.:
FILE NUMBER:

OHIO RIVER
POMEROY, OH
POMEROY SEC 14

SITE PLAN
STATION 42+20 TO 53+80

SHEET IDENTIFICATION
BI106
SHEET 6 OF 6

\\Lrh-netapp2\cadapps\Apps\LRH_Workspace\WorkSpace\ProjectWise InterPlot Organizer\misc\design script\STDV8.pen
C:\Program Files (x86)\Common Files\InterPlot\PLOT\misc\color.ctb

H1ECXAOB 29-FEB-2016 13:37
IP_PWP:dms22379\BI106SPI.dgn

SITE PLAN
STATION 53+80 TO 65+40

SCALE: 1"=40'

0 40' 80'

US Army Corps of Engineers®
Huntington District

MARK	DESCRIPTION	DATE	APPR.	MARK	DESCRIPTION	DATE	APPR.

DESIGNED BY: AMK
DWN BY: AOB
CKD BY: AMK
SUBMITTED BY:
PLOT SCALE: 80.00016:1
PLOT DATE: 2/29/2016
SIZE: ANSI D
FILE NAME: BI107SPI.dgn
DATE: 02/29/2016
SOLICITATION NO.:
CONTRACT NO.:
FILE NUMBER:

U.S. ARMY CORPS OF ENGINEERS
HUNTINGTON DISTRICT
HUNTINGTON, WEST VIRGINIA

U.S. ARMY CORPS OF ENGINEERS
HUNTINGTON DISTRICT
HUNTINGTON, WEST VIRGINIA

OHIO RIVER
POMEROY, OH
POMEROY SEC 14

SITE PLAN
STATION 53+80 TO 65+40

SHEET IDENTIFICATION
BI107
SHEET 7 OF 8

\\Lrh-netapp2\cadapps\Apps\LRH_Workspace\WorkSpace\ProjectWise InterPlot Organizer\misc\design script\STDV8.pen
C:\Program Files (x86)\Common Files\InterPlot\IPLOT\misc\color.ctb

H1ECXAOB 29-FEB-2016 13:39
IP_PWP:dms22379\BI107SPI.dgn

SITE PLAN
STATION 65+40 to 75+79

SCALE: 1"=40'

0 40' 80'

US Army Corps of Engineers®
Huntington District

MARK	DESCRIPTION	DATE	APPR.	MARK	DESCRIPTION	DATE	APPR.

U.S. ARMY CORPS OF ENGINEERS
HUNTINGTON DISTRICT
HUNTINGTON, WEST VIRGINIA

U.S. ARMY CORPS OF ENGINEERS
HUNTINGTON DISTRICT
HUNTINGTON, WEST VIRGINIA

DESIGNED BY: AMK
DWN BY: AOB
CKD BY: AMK
SUBMITTED BY:
PLOT SCALE: 50.00016:1
PLOT DATE: 2/29/2016
SIZE: ANSI D
FILE NAME: BI108SPI.dgn
DATE: 02/29/2016
SOLICITATION NO.:
CONTRACT NO.:
FILE NUMBER:

OHIO RIVER
POMEROY, OH
POMEROY SEC 14

SITE PLAN
STATION 65+40 TO 75+79

SHEET IDENTIFICATION
BI108
SHEET 8 OF 8

\\Lrh-netapp2\cadapps\Apps\LRH_Workspace\WorkSpace\ProjectWise InterPlot Organizer\misc\design script\STDV8.pen
C:\Program Files (x86)\Common Files\InterPlot\IPLOT\misc\color.ctb

H1ECXAOB 29-FEB-2016 13:41
IP_PWP:dms22379\BI108SPI.dgn

POMEROY, OH SEC. 14 PROJECT
DISCONTINUOUS LONGITUDINAL DIKE TREATMENT
3,050 LF TOTAL

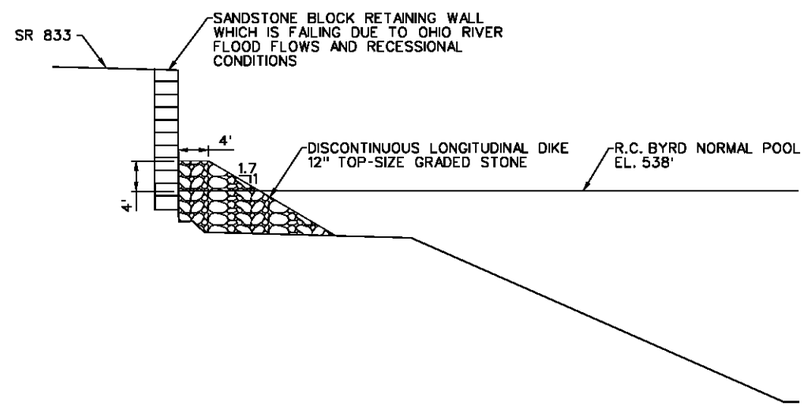

POMEROY, OH SEC. 14 PROJECT
STONE BUTTRESS TREATMENT AND TRANSITION
STA. 0+00 - 2+50

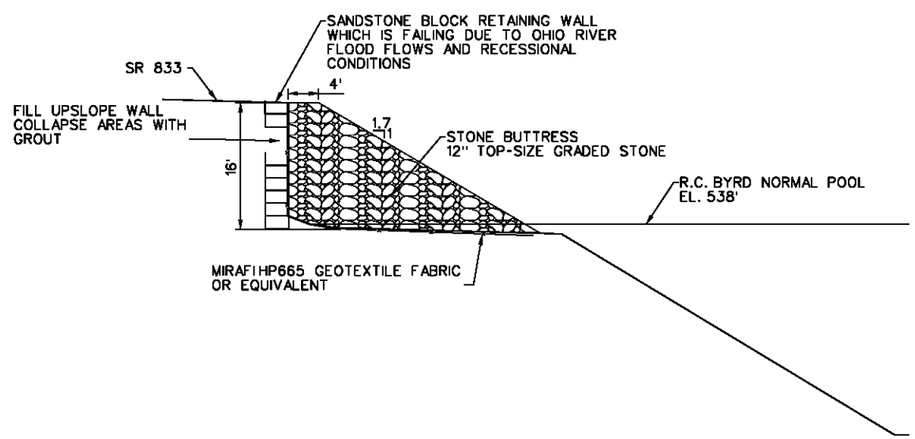

TYPICAL CROSS SECTION

SCALE: 1"=10'

0 10' 20'

US Army Corps of Engineers®
Huntington District

MARK	DESCRIPTION	DATE	APPR.	MARK	DESCRIPTION	DATE	APPR.

U.S. ARMY CORPS OF ENGINEERS
HUNTINGTON DISTRICT
HUNTINGTON, WEST VIRGINIA

DESIGNED BY: AMK | DATE: 02/25/2016
DWN BY: ACG | CKD BY: AMK | SOLICITATION NO.:
SUBMITTED BY: | CONTRACT NO.:
PLOT SCALE: AS SHOWN | PLOT DATE: 6/21/2016 | FILE NUMBER:
SIZE: ANSI D | FILE NAME: BU301501.dgn

OHIO RIVER
POMEROY, OH
POMEROY SEC 14

TYPICAL CROSS SECTION

SHEET IDENTIFICATION
BU301
SHEET 1 OF 1

u:\BTCVS.pen
u:\Bw.tbl

H1ECOACG
21-JUN-2016 10:08
IP_PWP:wlm222779\BU301501.dgn