The following document is not readable via Optical Character Recognition. For more information or if you require the document to be read aloud please call: 304-399-5353

Proposed project location for SAN-523-0.00, PID 84079 (LRH-2015-00673-ERI)

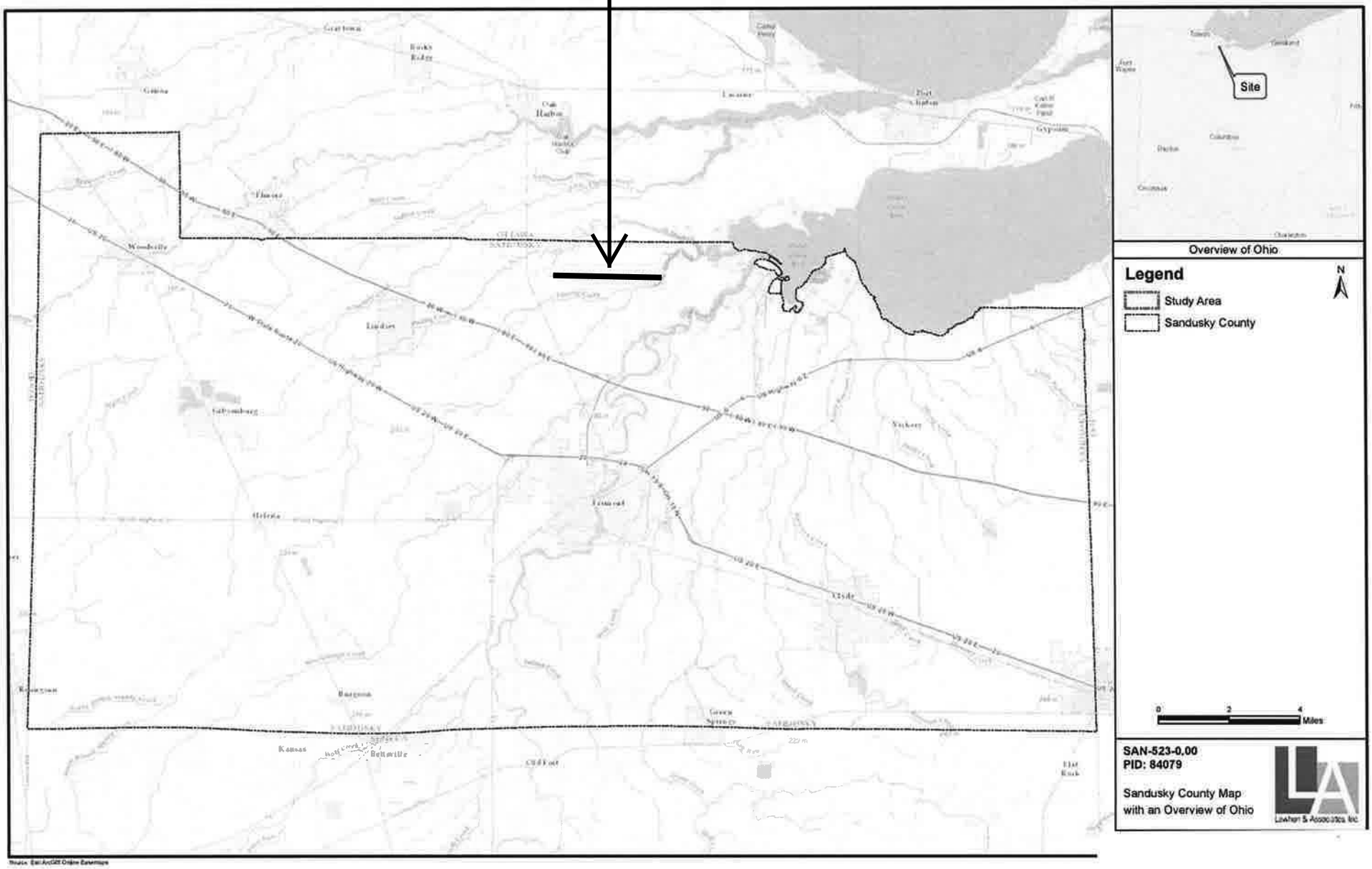

EXHIBIT 1
Project Area Location Map

Proposed project location for SAN-523-0.00, PID 84079 (LRH-2015-00673-ERI)

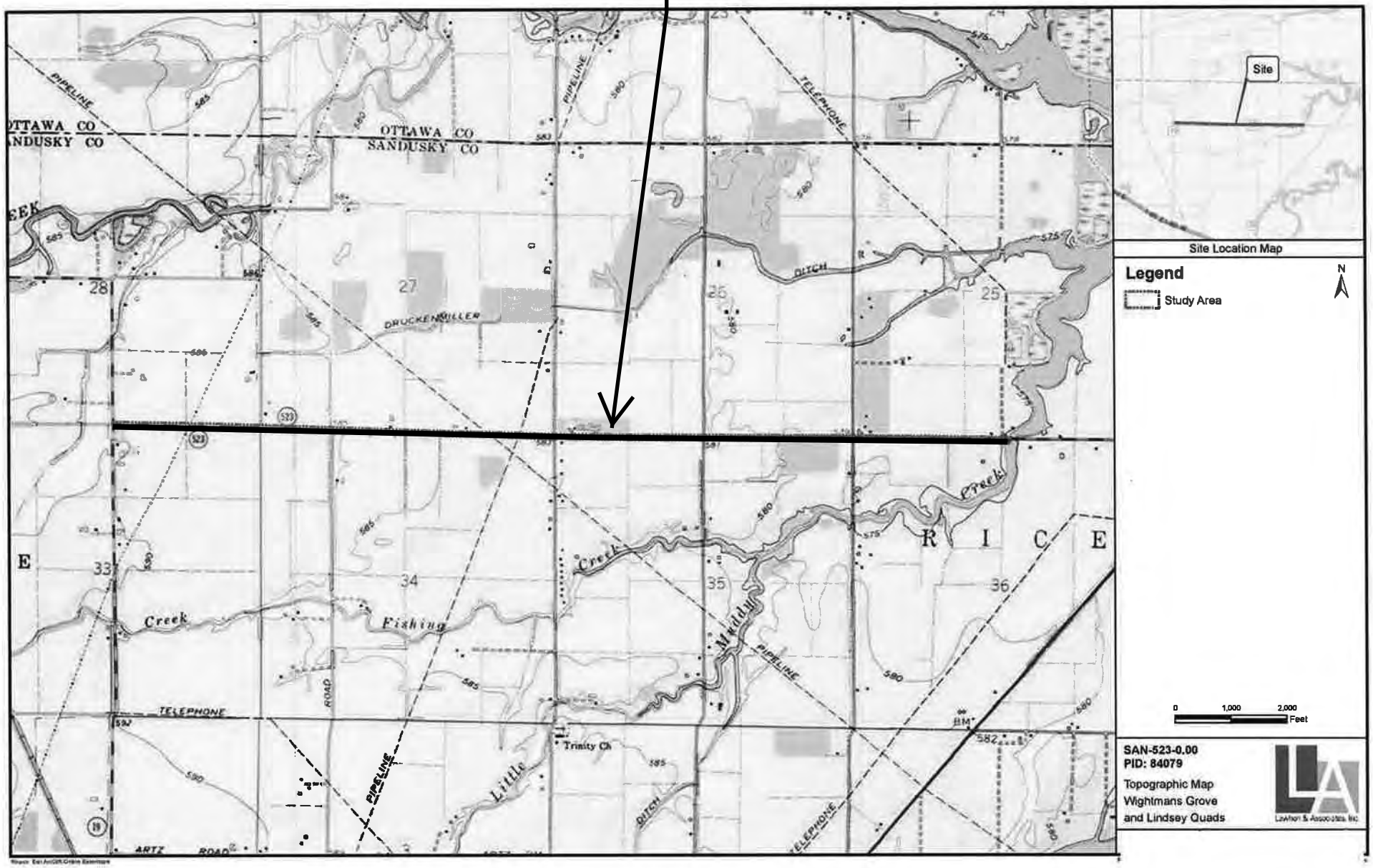

EXHIBIT 2
USGS Topographic Map

LRH-2015-00673-ERI
SAN-523-0.00, PID 84079
Sandusky County, Ohio
Sheet 2 of 16

Single and Complete Project #1: Druckenmiller Ditch (a captured named stream)

Extent Indicator Map

Legend

N

- Study Area
- Non-jurisdictional Ditch
- Stream
- Culvert
- Culverted Stream

0 250 500 1,000 Feet

SAN-523-0.00
PID: 84079

Ecological Resources Map

Lawhon & Associates, Inc.

Date:	Approved by:	L&A No.	Figure
Aug. 2015	SSD	15-0146	3a

Source: Bing Maps Aerial Imagery

File Name: 03-Eco.mxd Edited: 8/25/2015 By: dwilliams

There are no waters of the United States on this sheet (the middle segment of the proposed overall linear project).

Extent Indicator Map

Legend

N

- Study Area
- Bat PRT
- Non-jurisdictional Ditch
- Culvert

0 250 500 1,000 Feet

SAN-523-0.00
PID: 84079

Ecological Resources Map

Lawhon & Associates, Inc.

Date:	Approved by:	L&A No.	Figure
Aug. 2015	SSD	15-0146	3b

Source: Bing Maps Aerial Imagery

File Name: 03-Eco.mxd Edited: 8/25/2015 By: dwilliams

Single and Complete Project #2: Wetland A, Ditch 2, and Wetland B

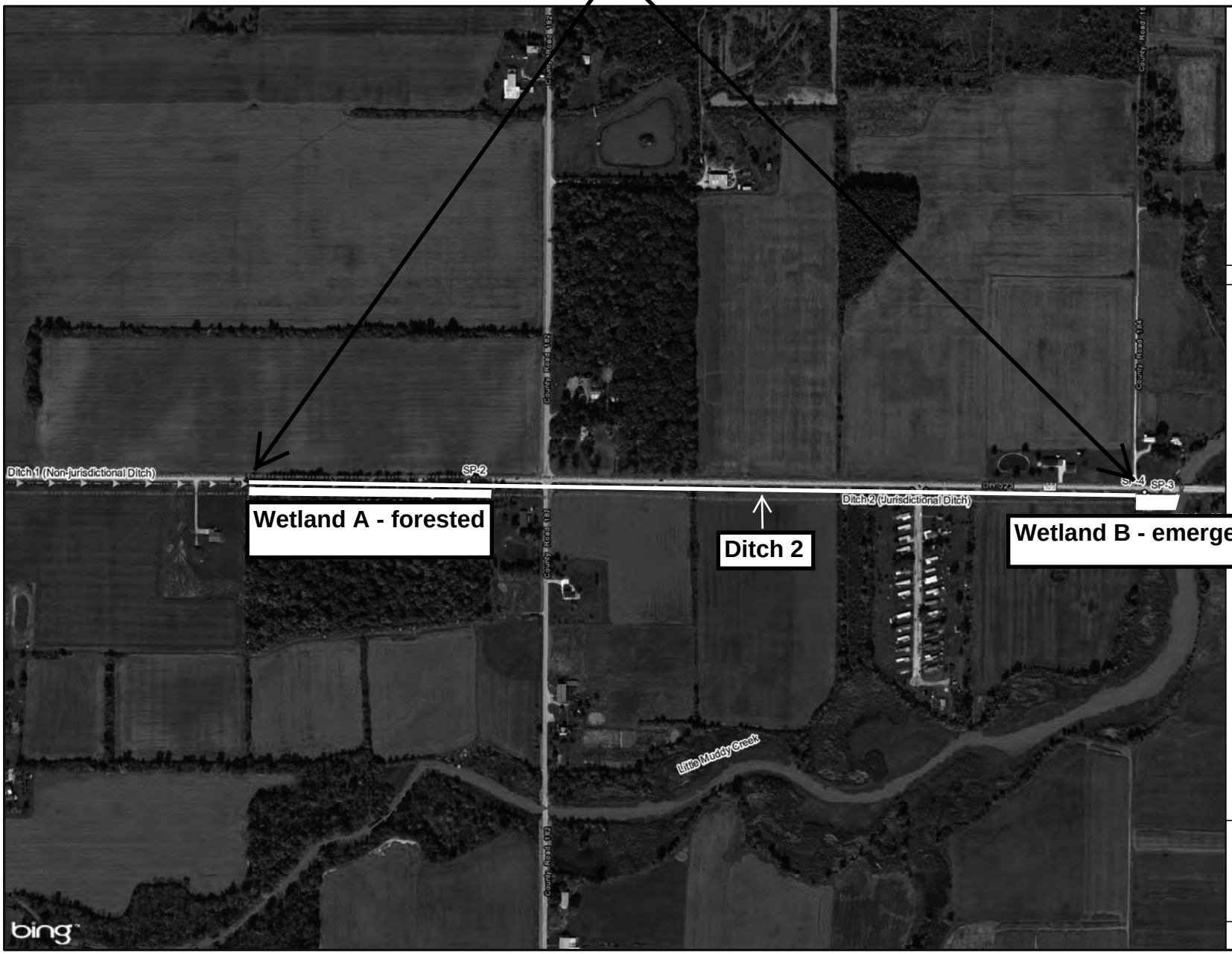

Extent Indicator Map

Legend

N

- Study Area
- Bat PRT
- Non-jurisdictional Ditch
- Jurisdictional Ditch
- Stream
- Culvert
- Wetland
- Sample Point

0 250 500 1,000 Feet

SAN-523-0.00
PID: 84079

Ecological Resources Map

Lawhon & Associates, Inc.

Date:	Approved by:	L&A No.	Figure
Aug. 2015	SSD	15-0146	3c

Source: Bing Maps Aerial Imagery

File Name: 03-Eco.mxd Edited: 8/25/2015 By: dwilliams

Single and Complete Project #1: Druckenmiller Ditch (a named captured stream)

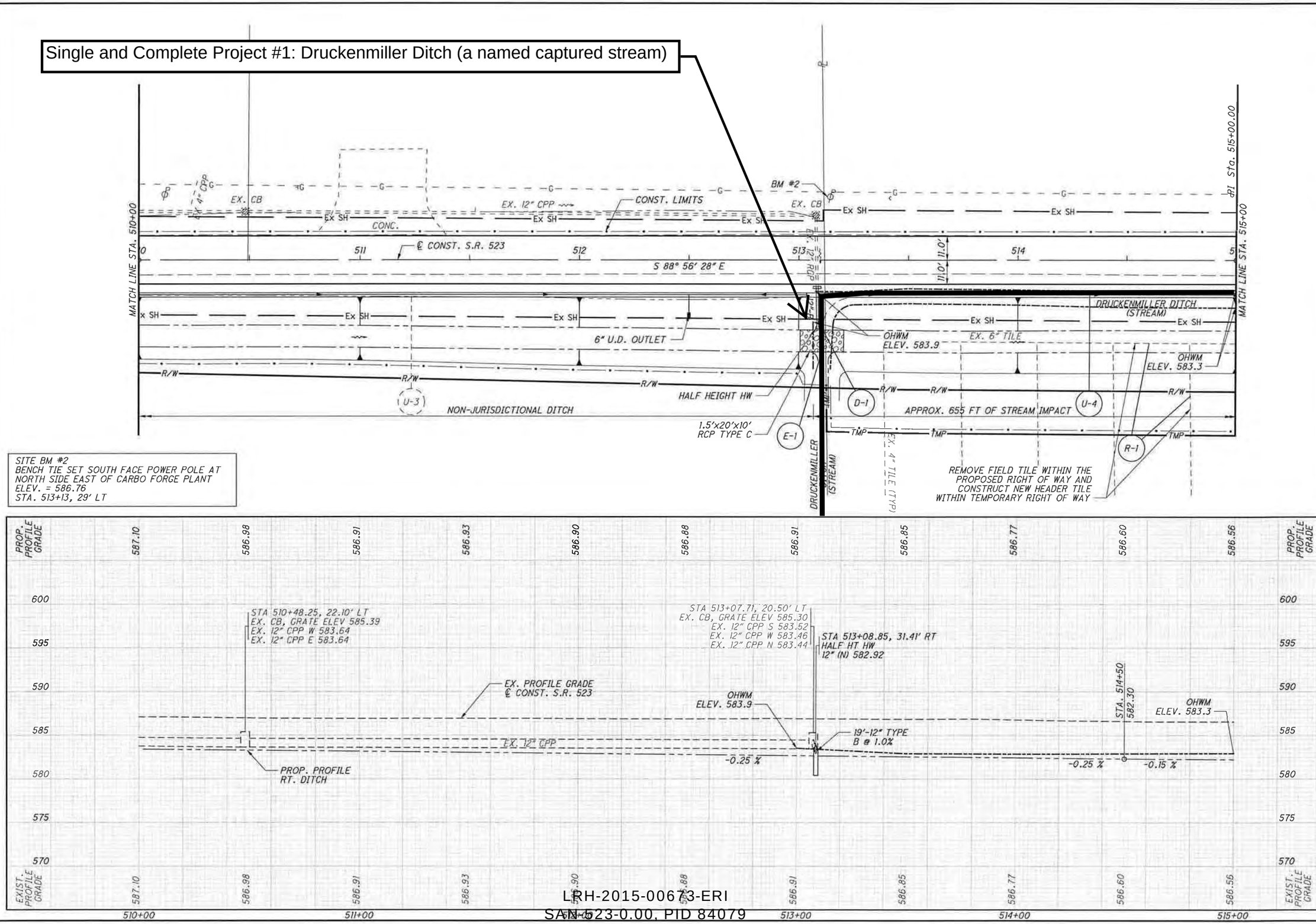

PLAN AND PROFILE
STA. 510+00 TO STA. 515+00

SAN-523-0.00

Preferred Alternative

P:\IER\12914\200-12914-14002\CAD\Task_003_SAN-523-0.00\84079\roadway\sheets\84079GP003.dgn 12/15/2015 3:25:01 PM austin.dantin

Single and Complete Project #1: Druckenmiller Ditch (a named captured stream)

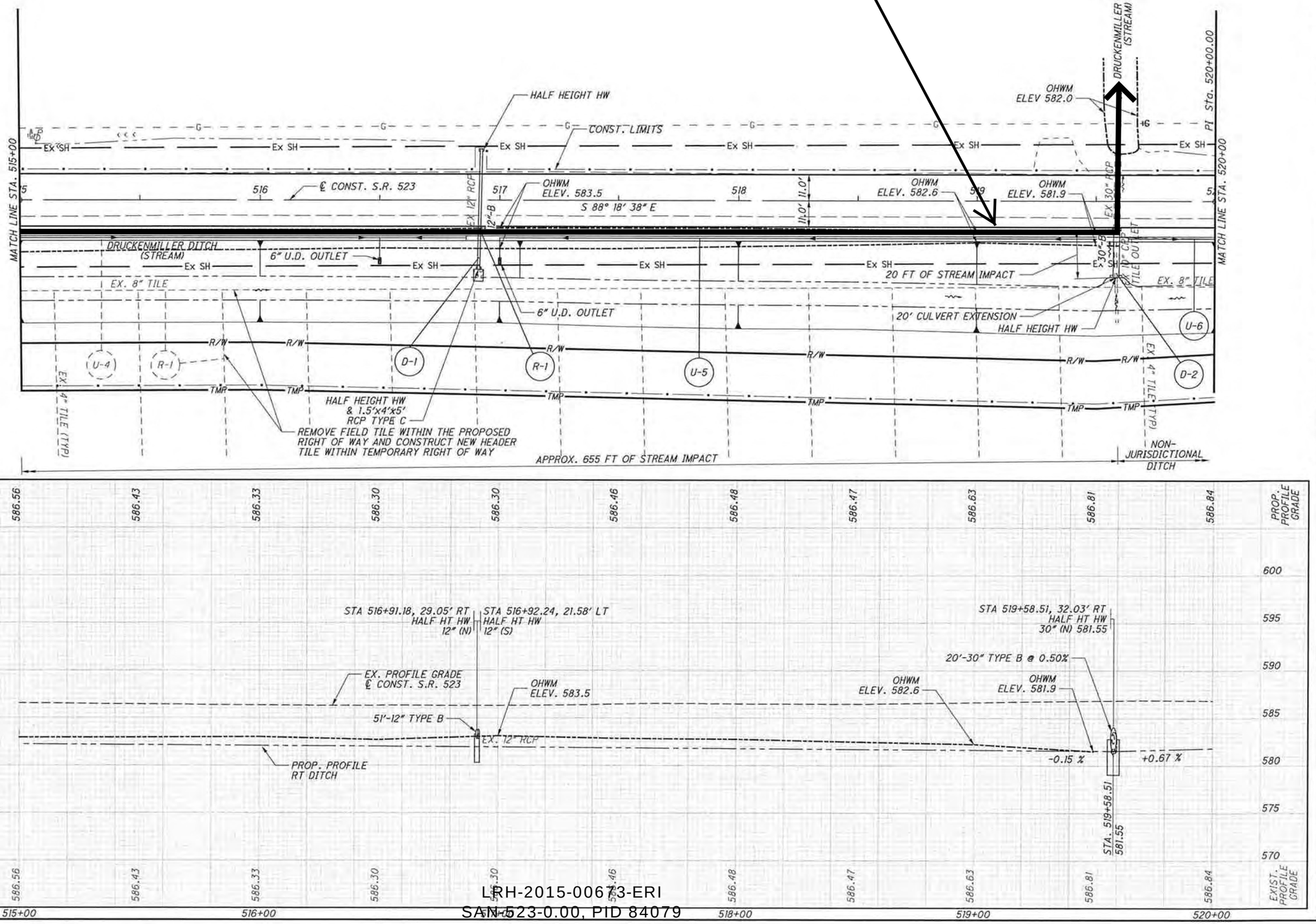

PLAN AND PROFILE
STA. 515+00 TO STA. 520+00

SAN-523-0.00

30
209

LRH-2015-00673-ERI
SAN-523-0.00, PID 84079
Sandusky County, Ohio
Sheet 7 of 16

Preferred Alternative

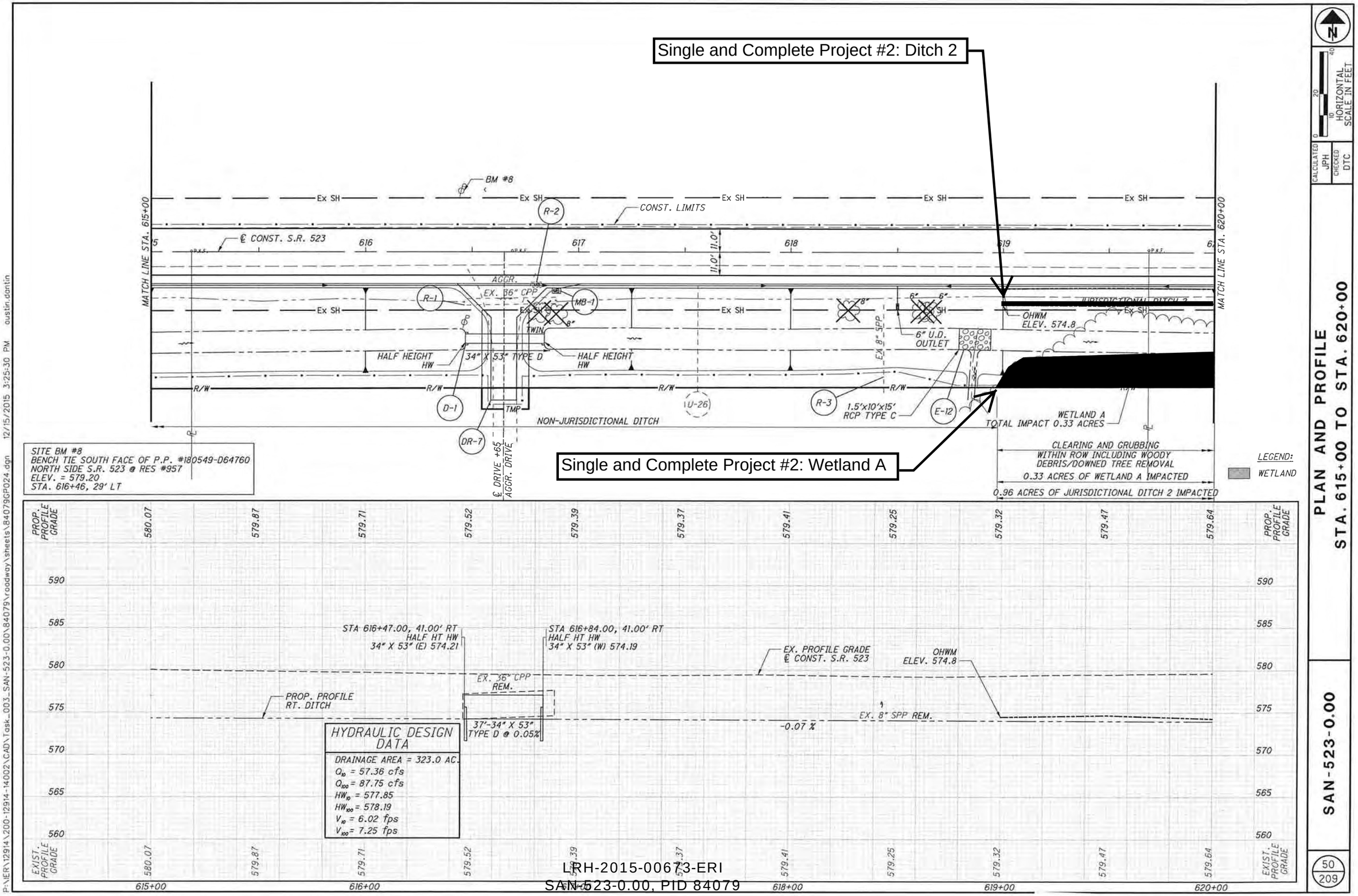

LRH-2015-00673-ERI
SAN-523-0.00, PID 84079
Sandusky County, Ohio
Sheet 8 of 16

Preferred Alternative

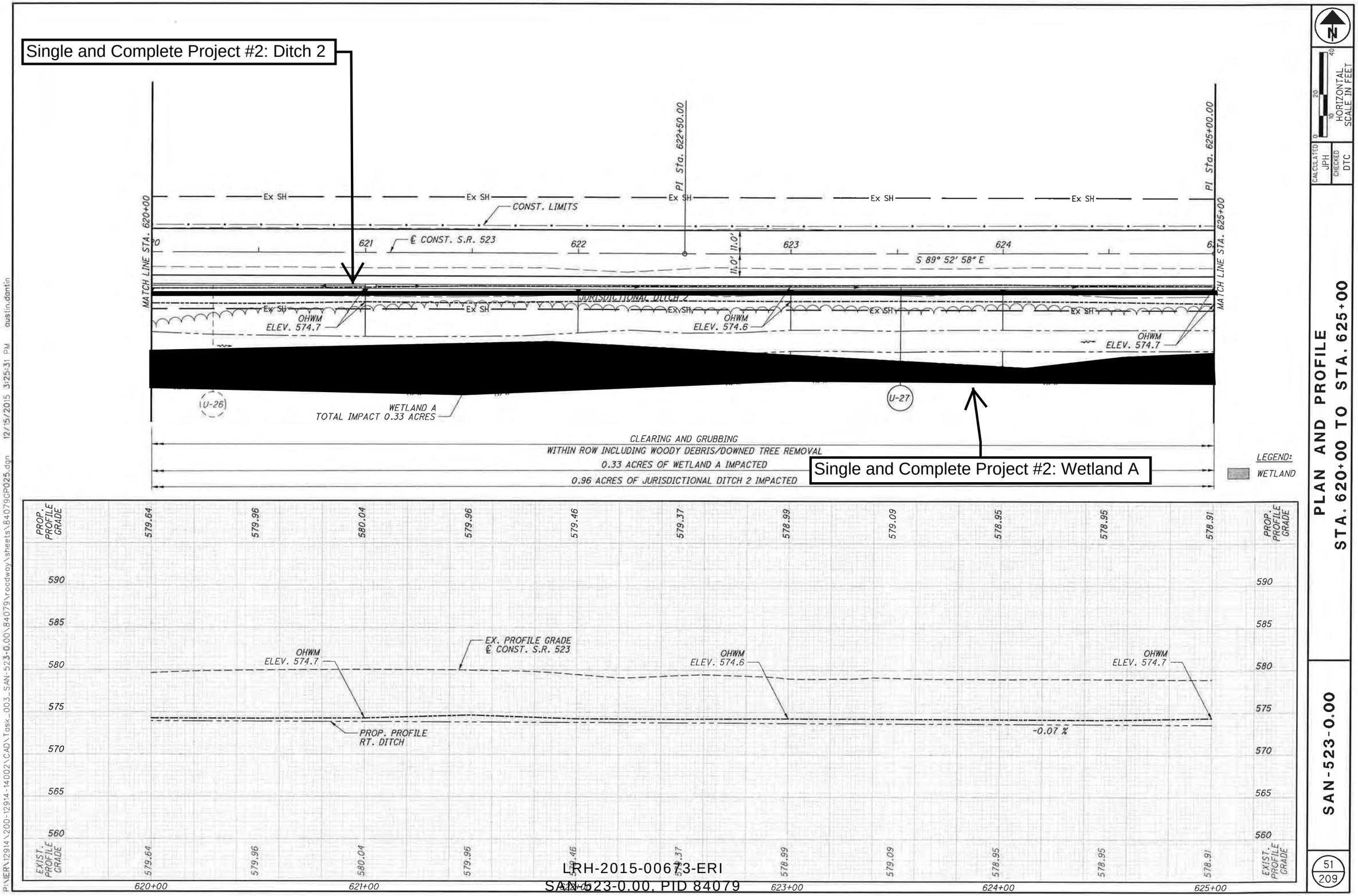

Preferred Alternative

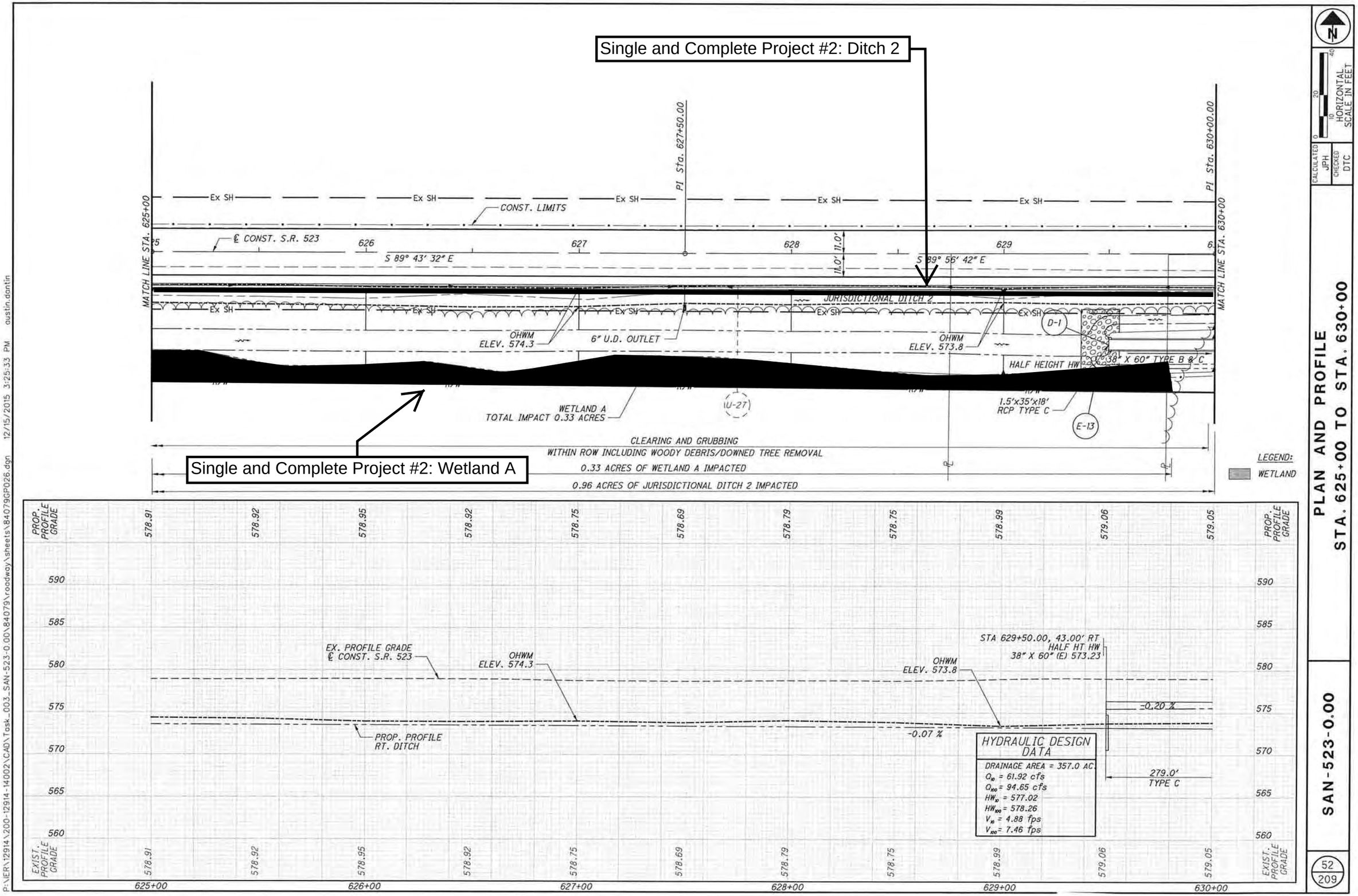

Preferred Alternative

Single and Complete Project #2: Ditch 2

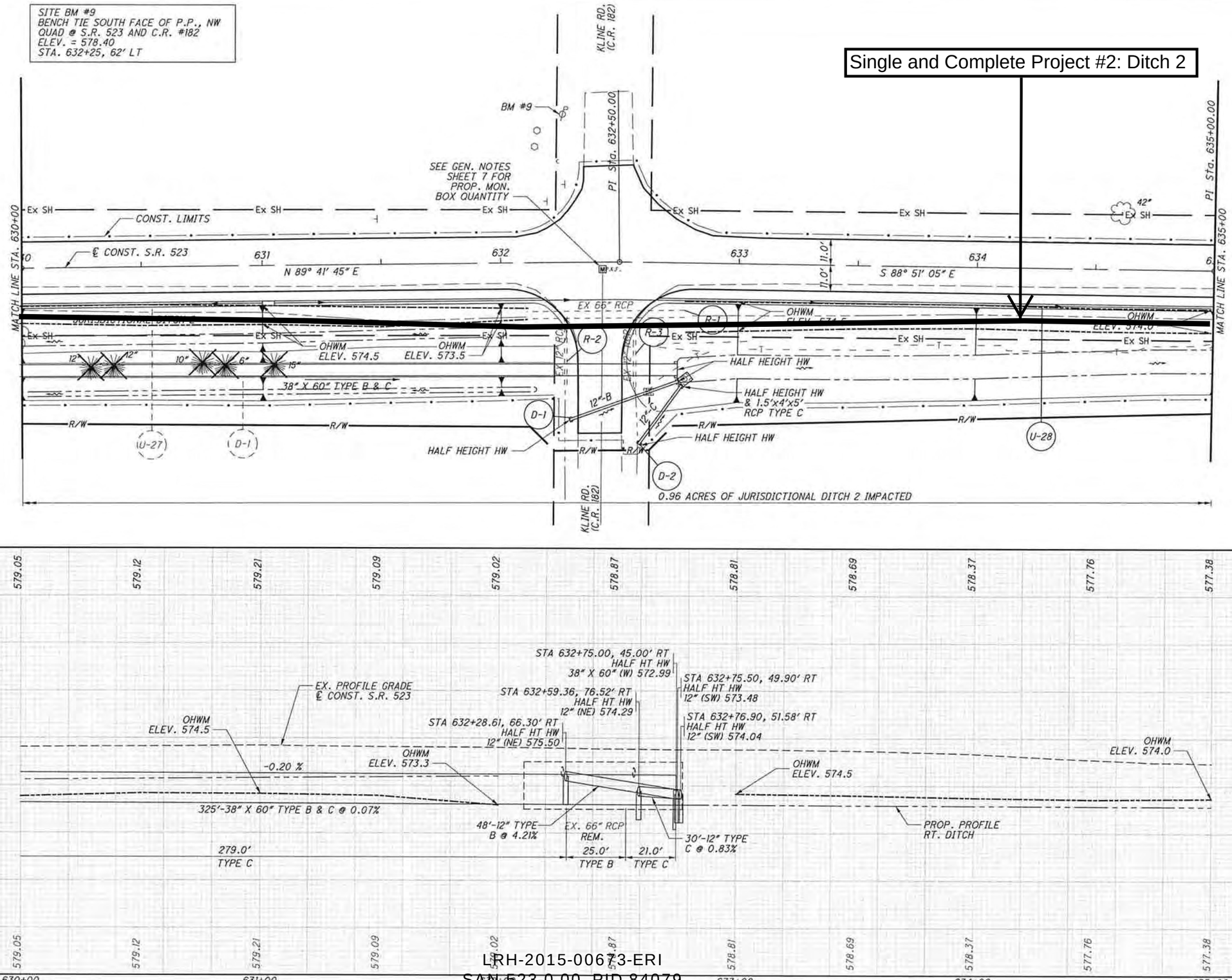

HORIZONTAL SCALE IN FEET 0 10 20 40

CALCULATED JPH CHECKED DTC

PLAN AND PROFILE STA. 630+00 TO STA. 635+00

SAN-523-0.00

53 / 209

P:\ER\12914\200-12914-14002\CAD\Task_003_SAN-523-0.00\84079\roadway\sheets\84079GP027.dgn 12/15/2015 3:25:34 PM austin.dantin

Preferred Alternative

Single and Complete Project #2: Ditch 2

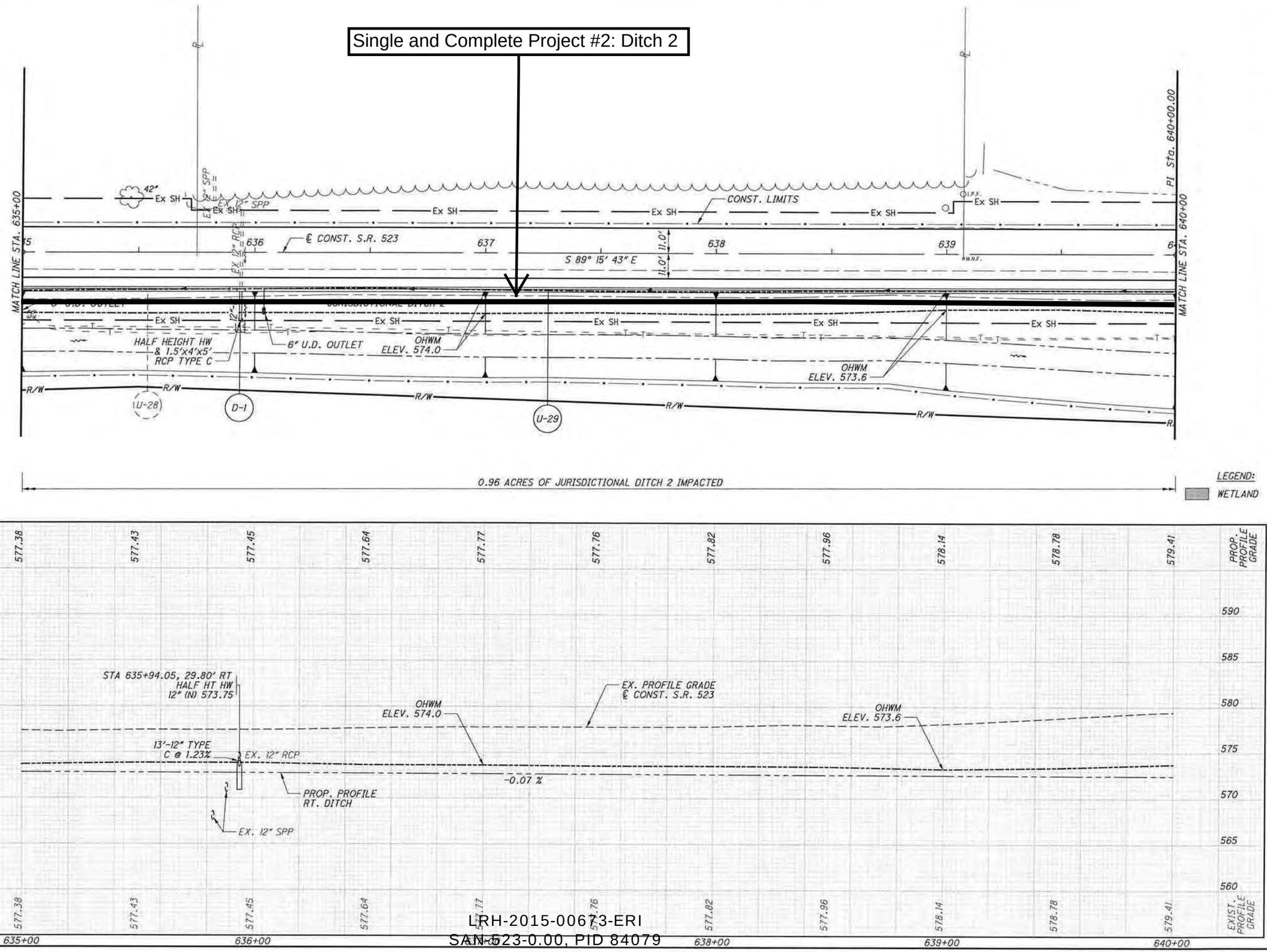

HORIZONTAL SCALE IN FEET

CALCULATED JPH

CHECKED DTC

PLAN AND PROFILE
STA. 635+00 TO STA. 640+00

SAN-523-0.00

54
209

P:\NER\12914\200-12914-14002\CAD\Task_003_SAN-523-0.00\84079\roadway\sheets\84079GP028.dgn 12/15/2015 3:25:36 PM austin.dantin

Preferred Alternative

Single and Complete Project #2: Ditch 2

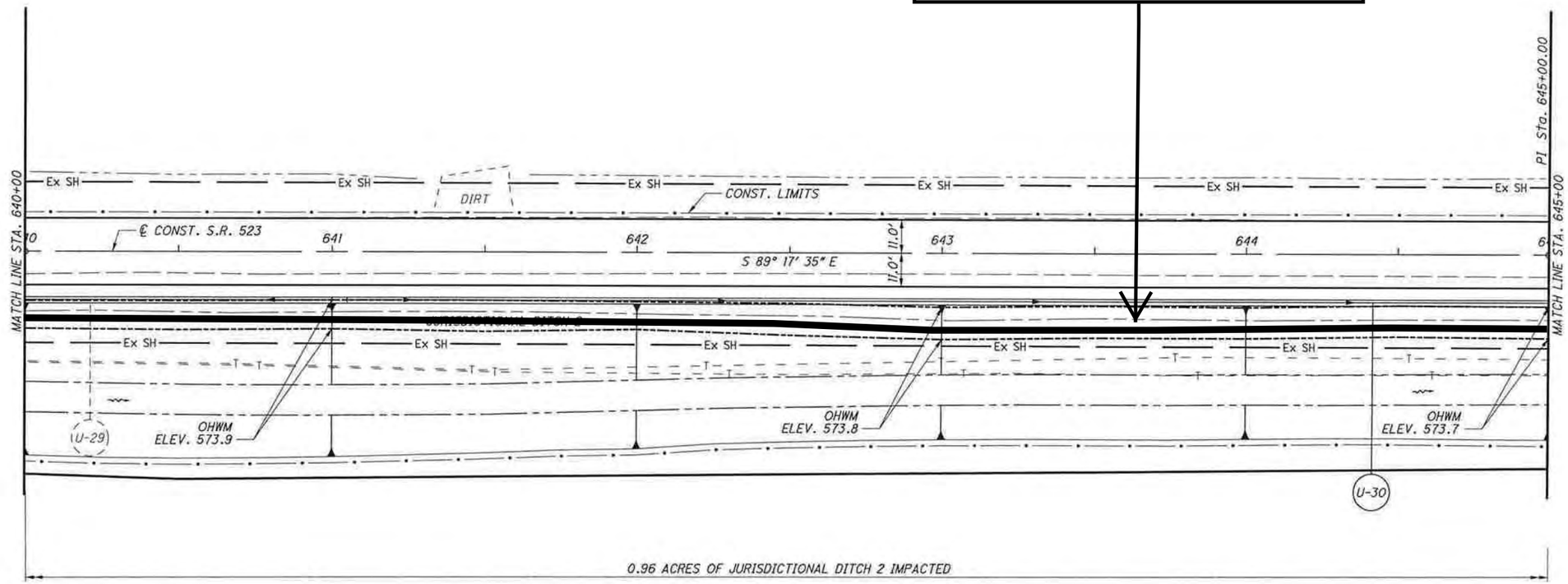

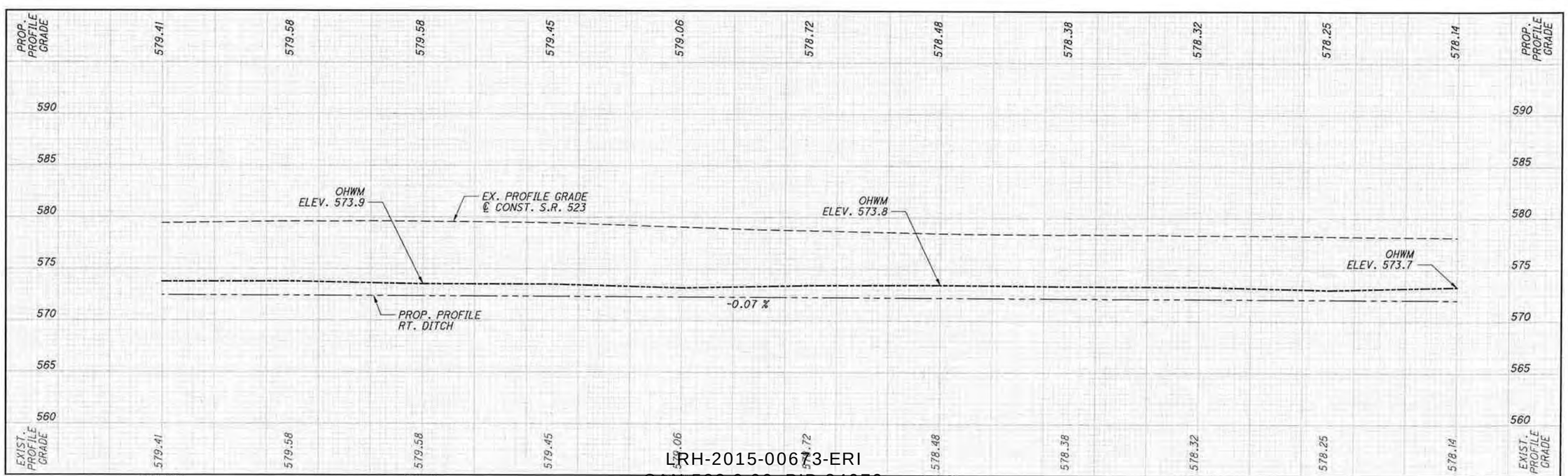

HORIZONTAL SCALE IN FEET 0 10 20 40

CALCULATED JPH
CHECKED DTC

PLAN AND PROFILE
STA. 640+00 TO STA. 645+00

SAN-523-0.00

55
209

P:\IER\12914\200-12914-14002\CAD\Task_003_SAN-523-0.00\84079\roadway\sheets\84079GP029.dgn 12/15/2015 3:25:37 PM austin.dantin

Preferred Alternative

Single and Complete Project #2: Ditch 2

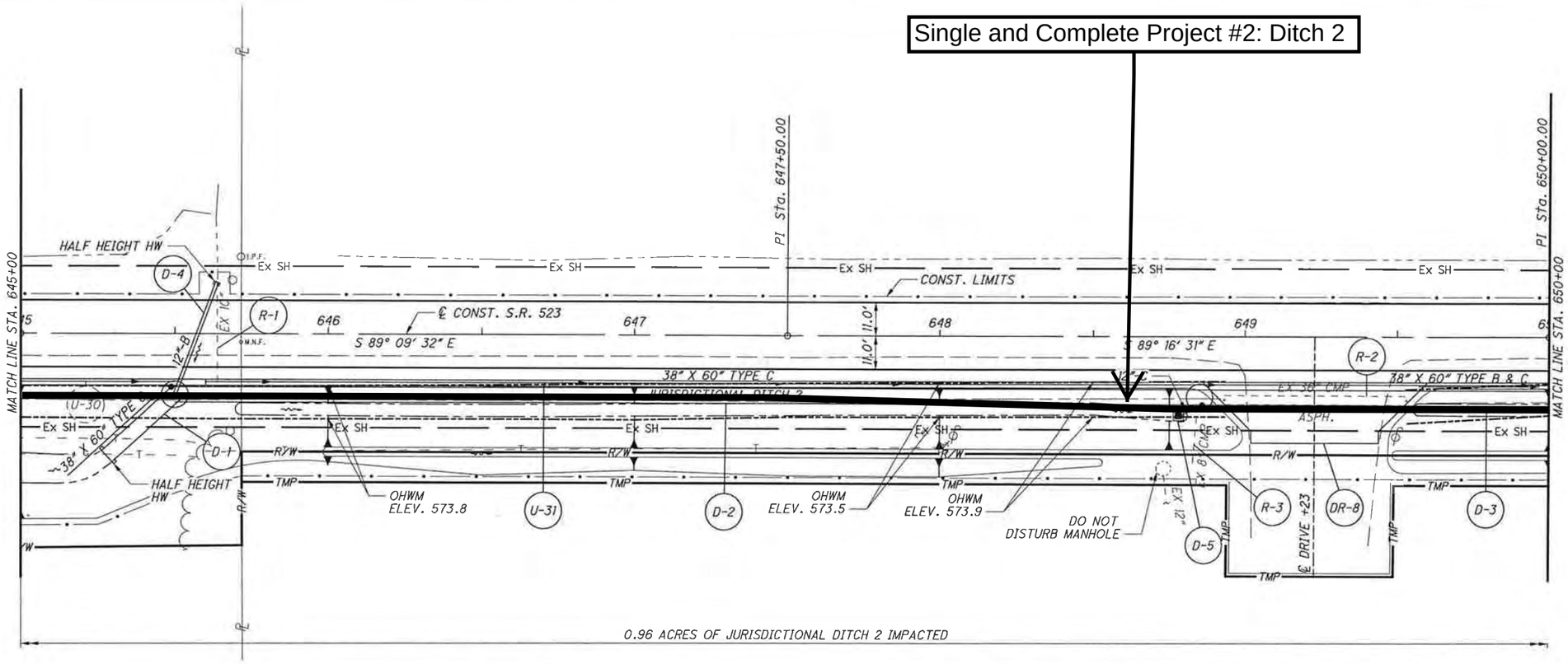

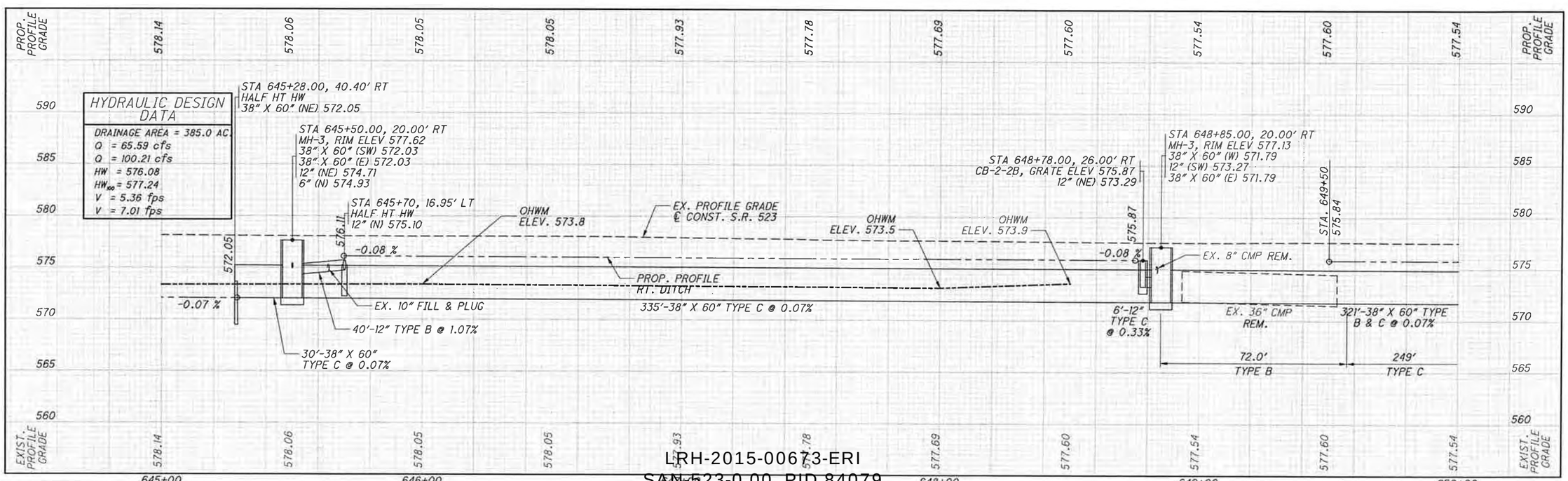

PLAN AND PROFILE
STA. 645+00 TO STA. 650+00

SAN-523-0.00

56
209

LRH-2015-00673-ERI
SAN-523-0.00, PID 84079
Sandusky County, Ohio
Sheet 14 of 16

Preferred Alternative

P:\NER\12914\200-12914-14002\CAD\Task_003_SAN-523-0.00\84079\roadway\sheets\84079GP030.dgn 12/15/2015 3:25:38 PM austin.dontin

Single and Complete Project #2: Ditch 2

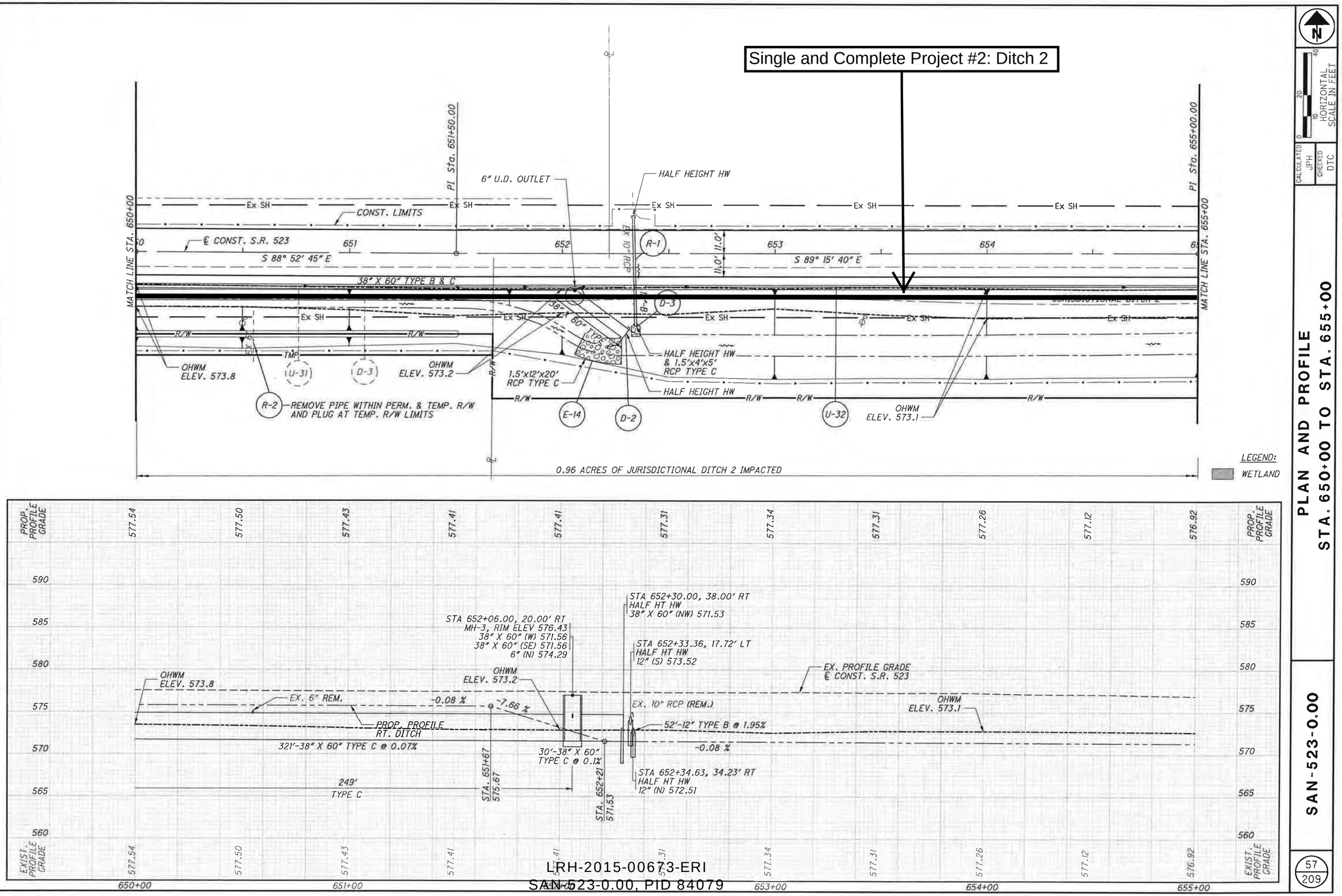

LRH-2015-00673-ERI
SAN-523-0.00, PID 84079
Sandusky County, Ohio
Sheet 15 of 16

Preferred Alternative

P:\IER\12914\200-12914-14002\CAD\Task 003_SAN-523-0.00\84079\roadway\sheets\84079GP031.dgn 12/15/2015 3:25:40 PM austin.dontin

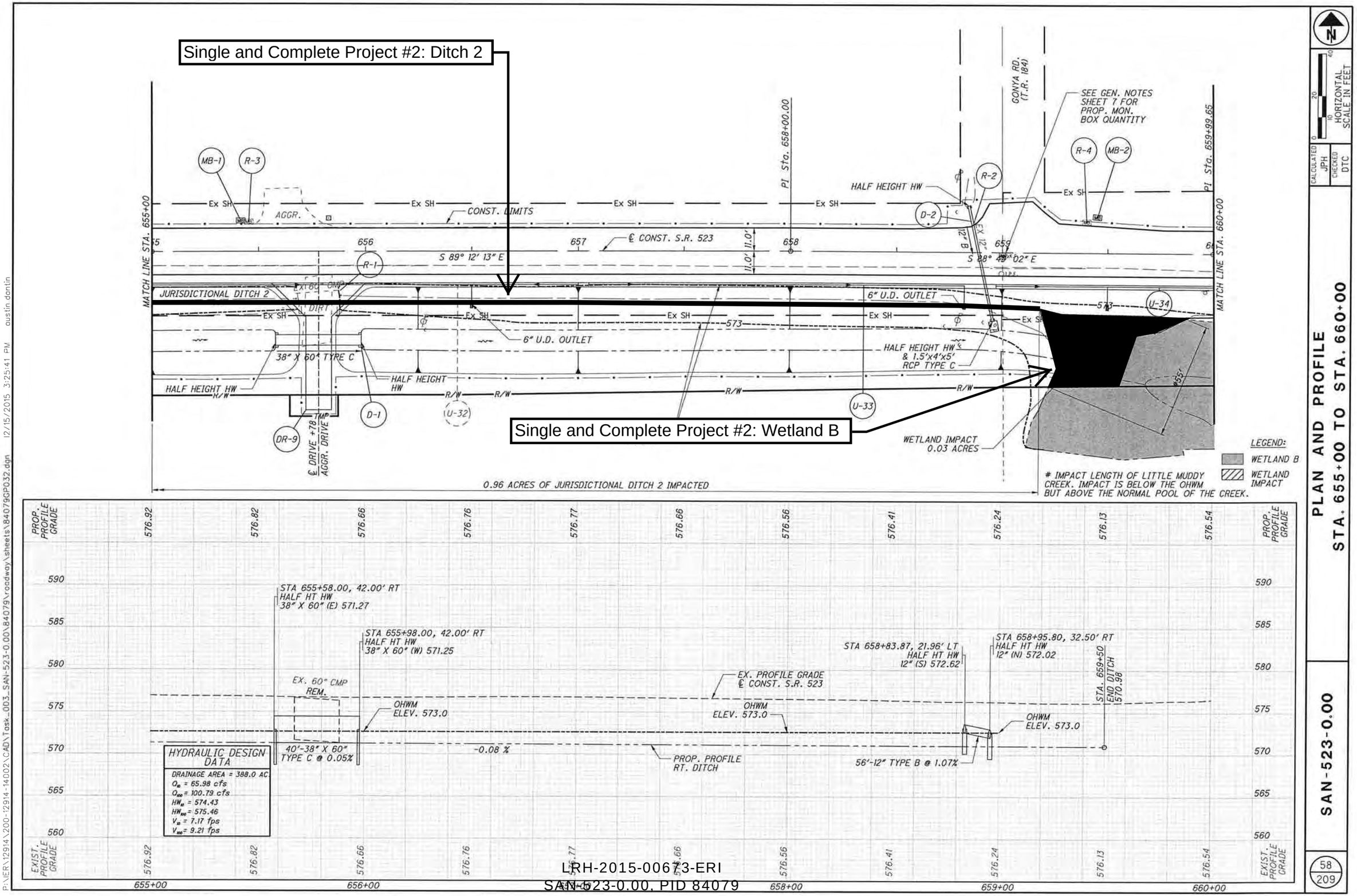

Preferred Alternative