The following document is not readable via Optical Character Recognition. For more information or if you require the document to be read aloud please call: 304-399-5353

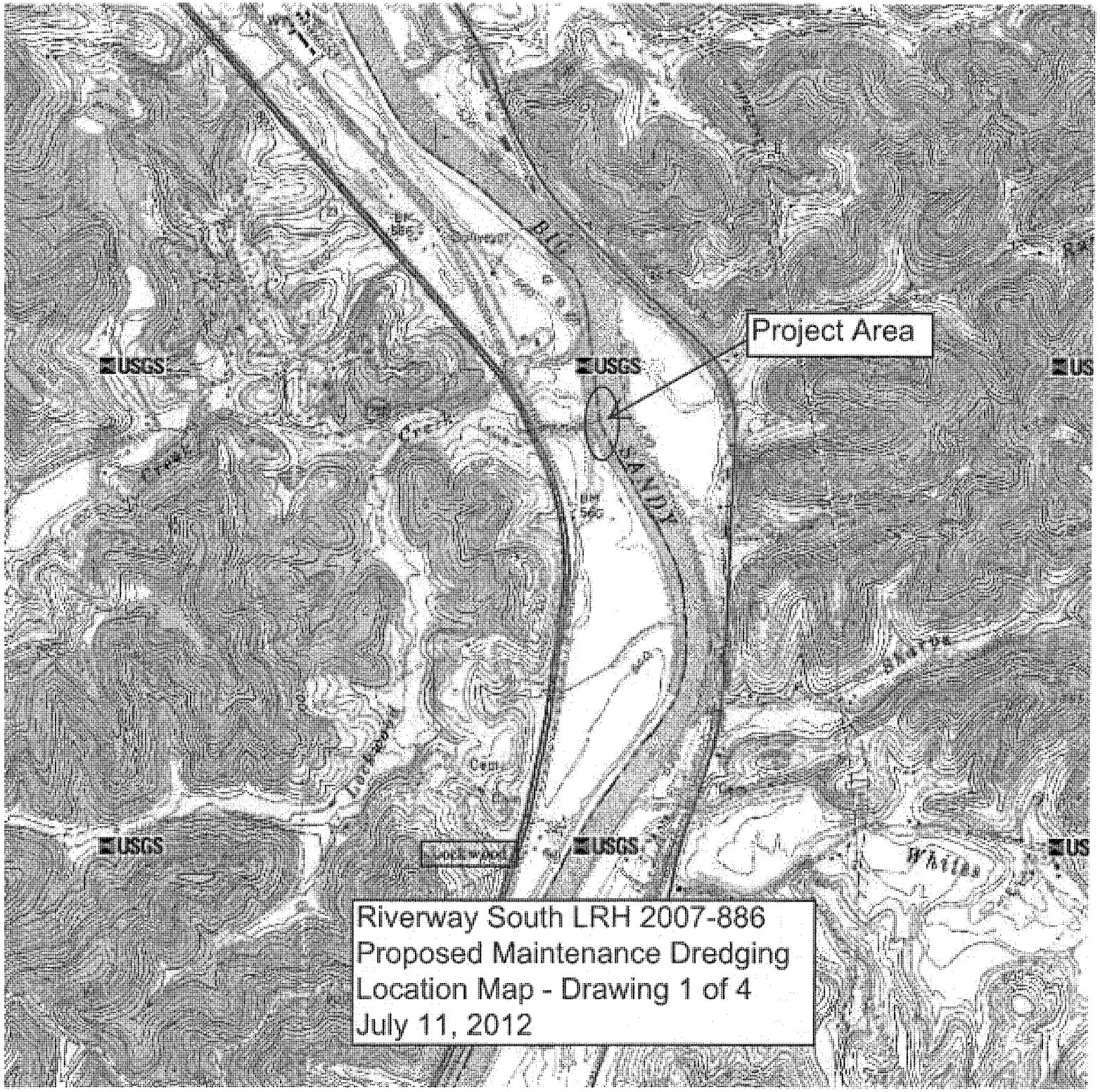

Riverway South LRH 2007-886
Proposed Maintenance Dredging
Location Map - Drawing 1 of 4
July 11, 2012

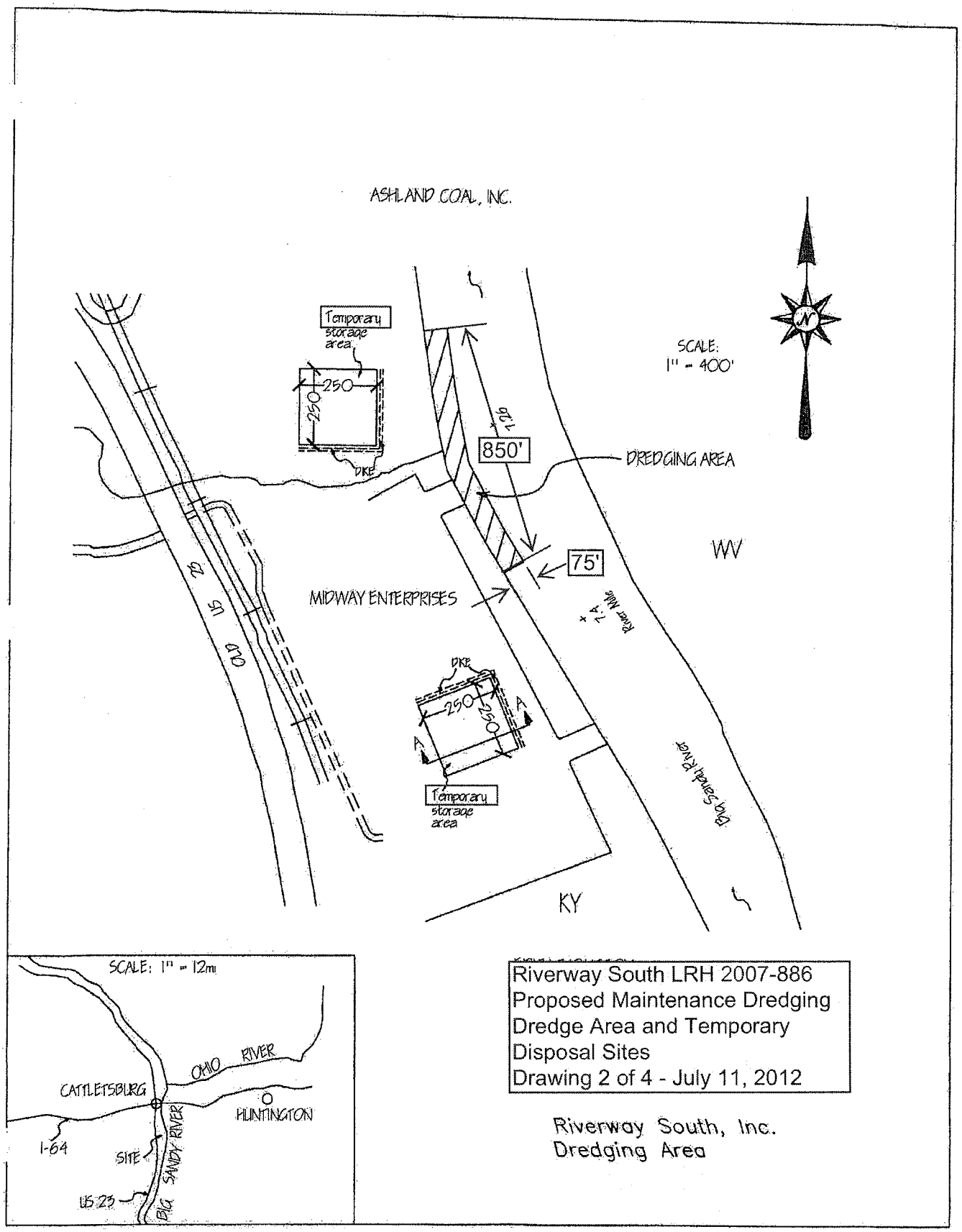

Riverway South LRH 2007-886
Proposed Maintenance Dredging
Dredge Area and Temporary
Disposal Sites
Drawing 2 of 4 - July 11, 2012

Riverway South, Inc.
Dredging Area

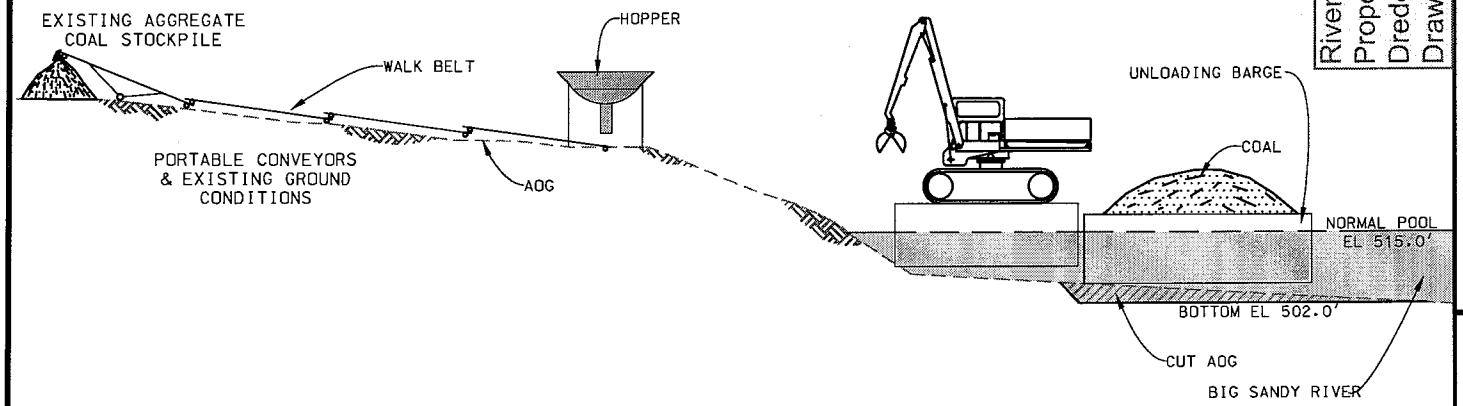

PROFILE VIEW

1"=30'

EXISTING RIVER BOTTOM
9' DEEP @ 40' FROM BANK

PROPOSED RIVER BOTTOM
13' DEEP @ 40' FROM BANK
13' DEEP @ 75' FROM BANK

Riverway South LRH 2007-886
Proposed Maintenance Dredging
Dredge Area Section View
Drawing 3 of 4 - July 11, 2012

RIVERWAY SOUTH, INC.
16232 U.S. Route 23
Catlettsburg, KY 41129

DREDGING AREA
PROFILE VIEW

Drawn By: J. Preston | Date: 3/1/12 | Scale: 1"=30'
Revised By: | Date: | Description:

File Name: J:\WorkOrderFolders\5767-RiverwaySouth,Inc.\AutocadFiles\Croppermit\2011\Profile.dwg

BOCOOK ENGINEERING
CONSULTING ENGINEERS
312 TENTH STREET
PAINTSVILLE, KENTUCKY 41240
(606) 789-5961

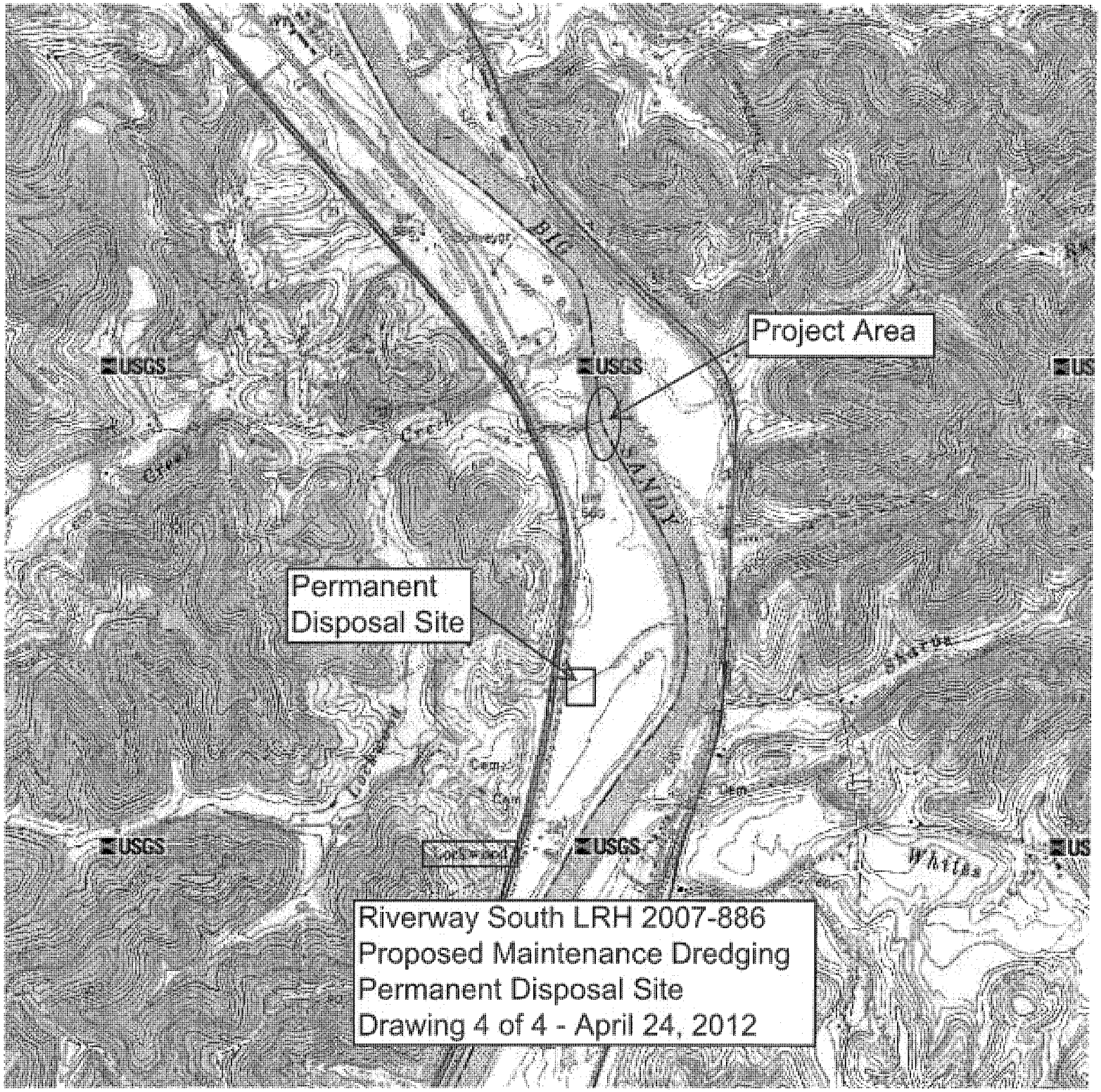
Project Area
Permanent
Disposal Site
USGS
USGS
USGS
USGS
Riverway South LRH 2007-886
Proposed Maintenance Dredging
Permanent Disposal Site
Drawing 4 of 4 - April 24, 2012