The following document is not readable via Optical Character Recognition. For more information or if you require the document to be read aloud please call: 304-399-5353

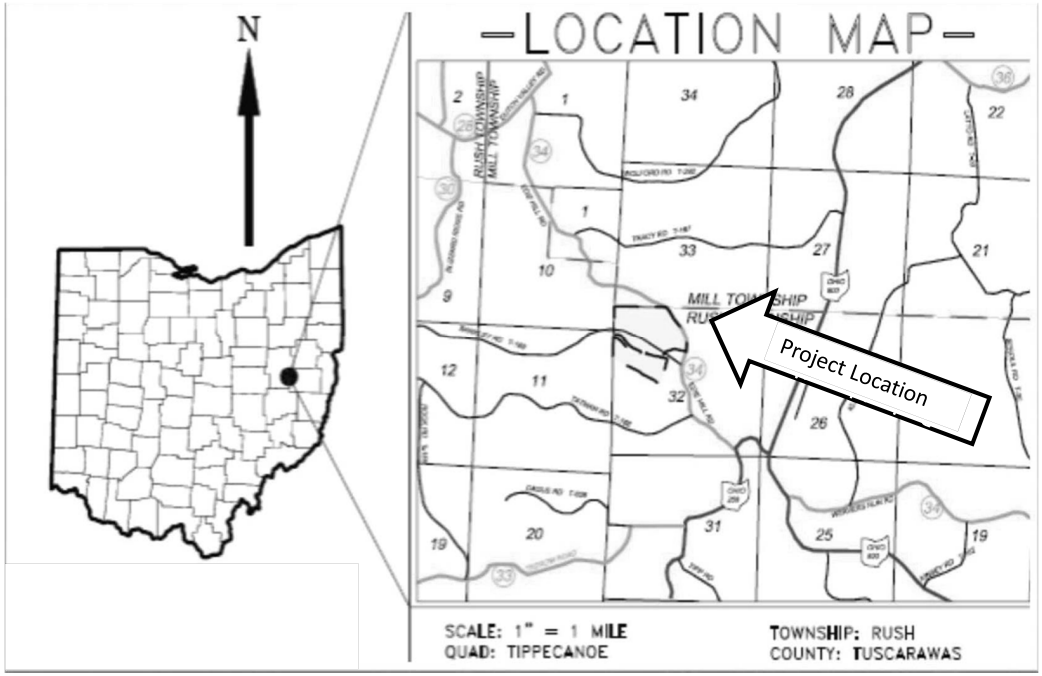
N
LOCATION MAP
Project Location
SCALE: 1" = 1 MILE
QUAD: TIPPECANOE
TOWNSHIP: RUSH
COUNTY: TUSCARAWAS

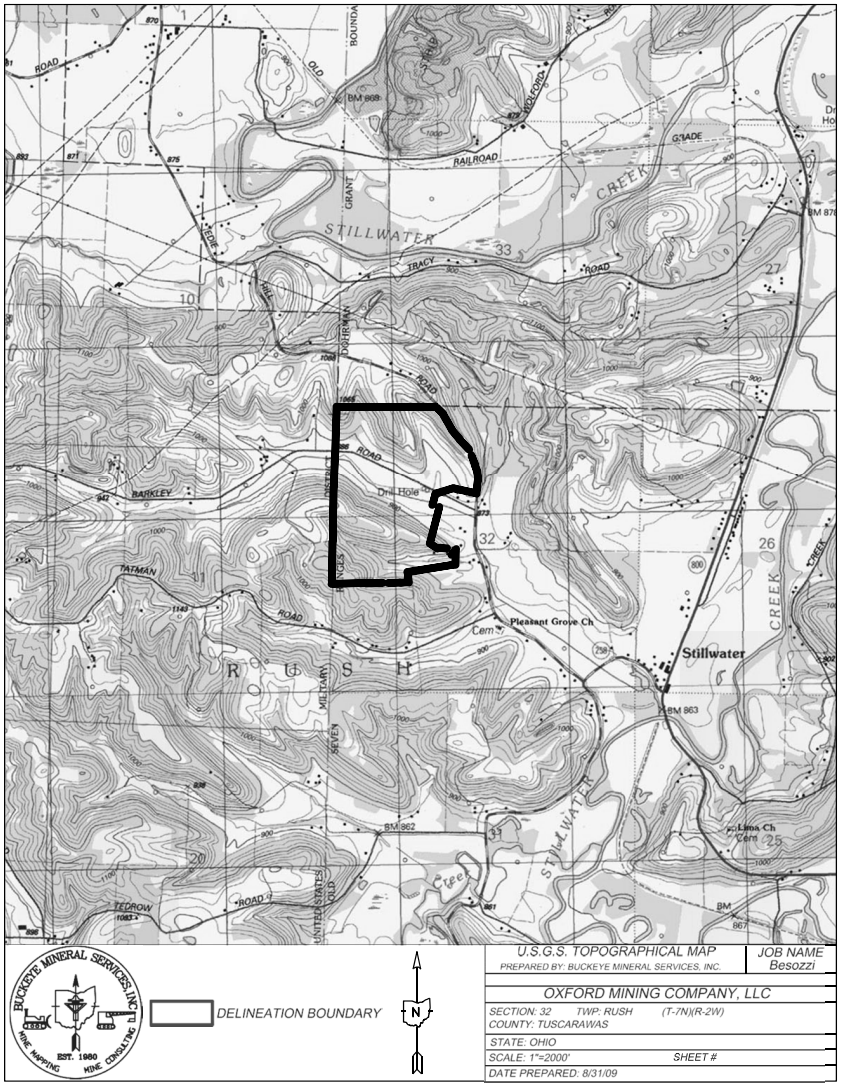

BUCKEYE MINERAL SERVICES, INC.
EST. 1980
MINE MAPPING MINE CONSULTING

DELINEATION BOUNDARY

N

U.S.G.S. TOPOGRAPHICAL MAP
PREPARED BY: BUCKEYE MINERAL SERVICES, INC.

JOB NAME
Besozzi

OXFORD MINING COMPANY, LLC

SECTION: 32 TWP: RUSH (T-7N)(R-2W)
COUNTY: TUSCARAWAS

STATE: OHIO

SCALE: 1"=2000' SHEET #

DATE PREPARED: 8/31/09

Public Notice LRH-2010-00082-TUS
Bessozi Mine Area
Sheet 2 of 4

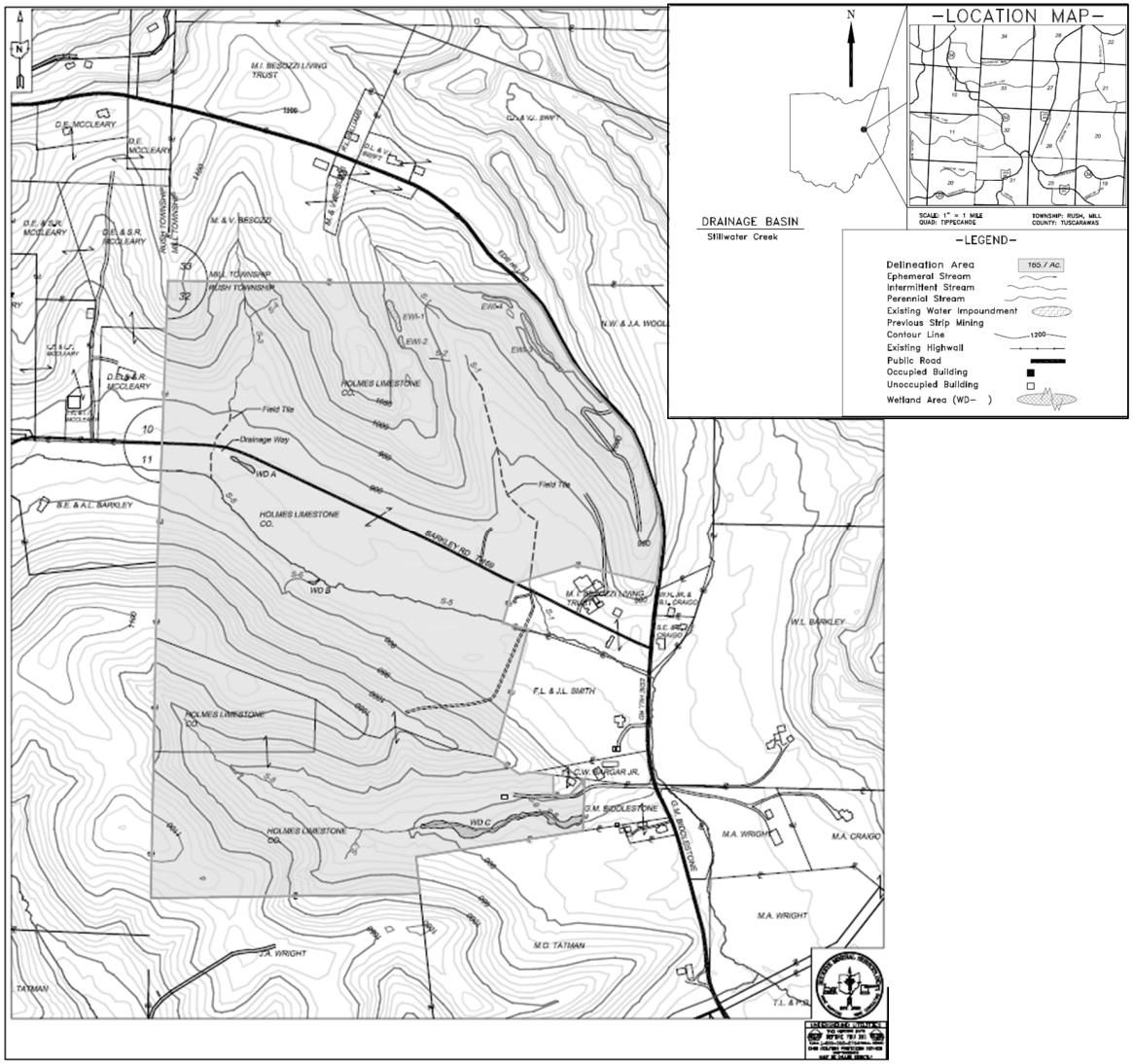

Public Notice LRH-2010-00082-TUS
Bessozi Mine Area
Sheet 3 of 4

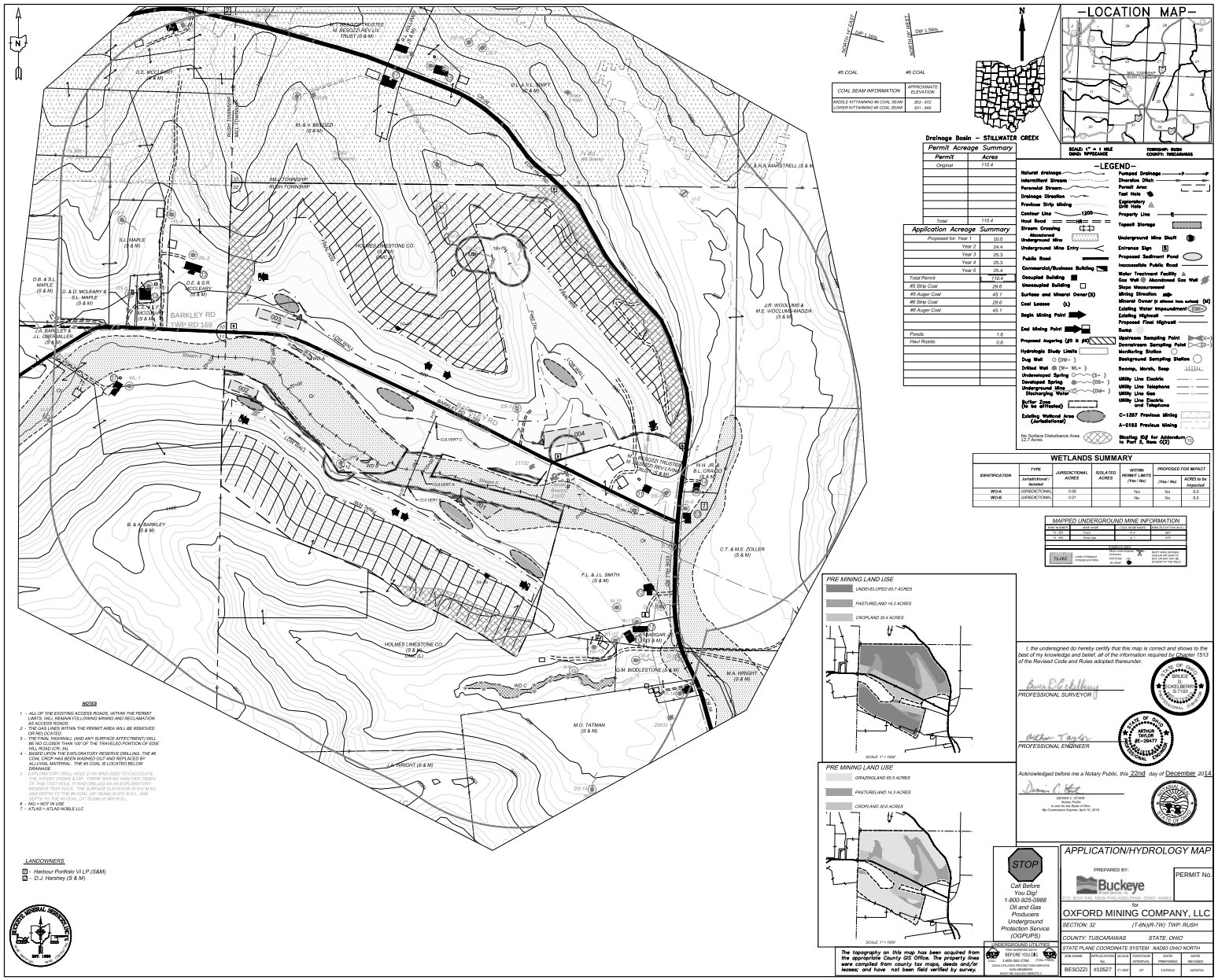

Public Notice LRH-2010-00082-TUS
Bessozi Mine Area
Sheet 4 of 4