TOPOGRAPHIC MAP

UNITED STATES GEOLOGICAL SURVEY

1994 PAINESVILLE / 1994 MENTOR, OHIO QUADRANGLES

C:\Users\benlatoche\Desktop\New Crile Rd Figs\H13151-Crile Rd Connector TOPO.dwg BenLatoche Sep 15, 2014

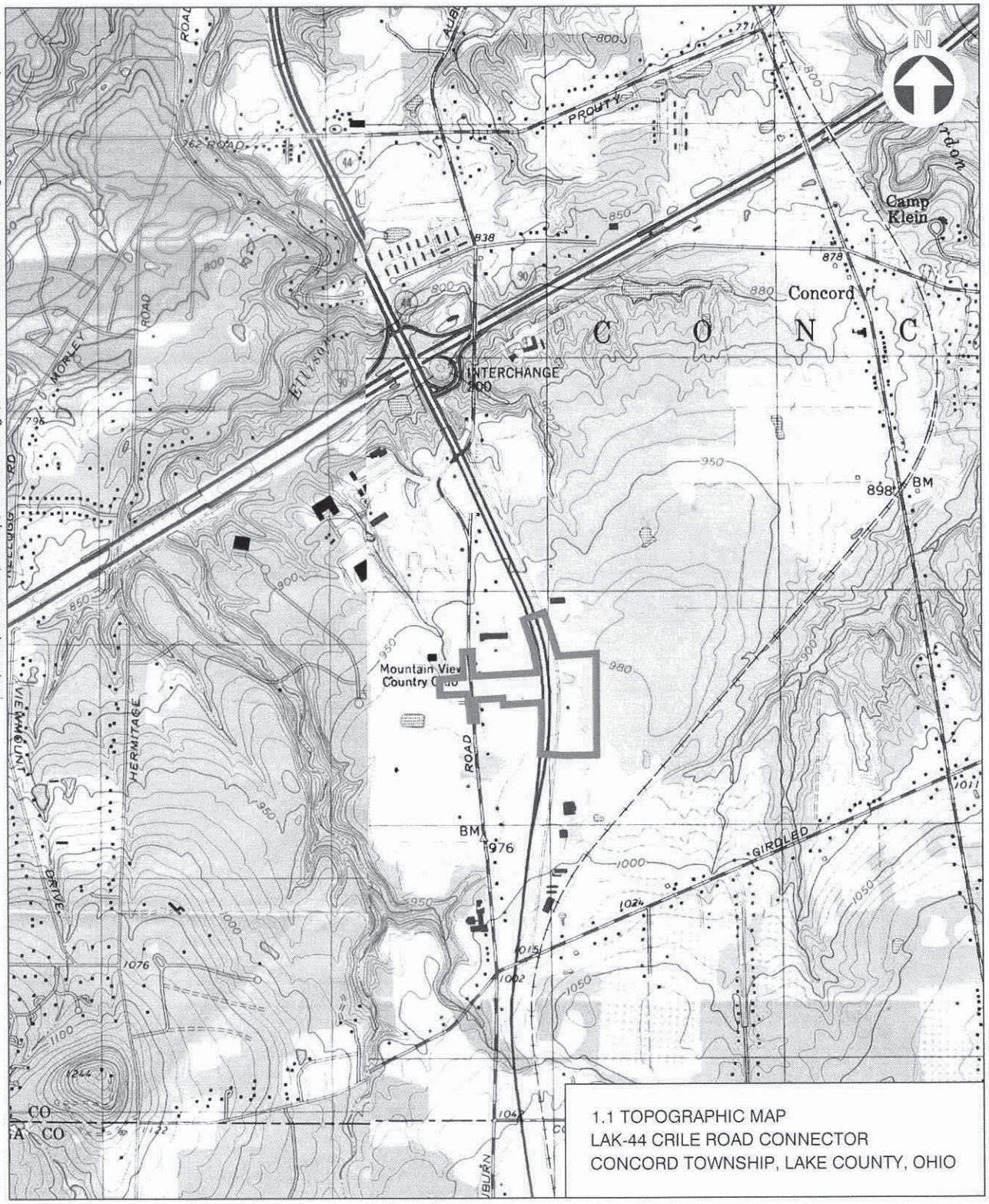

1:24000

1 ½ 0 1 MILE

1000 0 1000 2000 3000 4000 5000 6000 7000 FEET

ODOT- LAK-Auburn/Crile Road, PID 89046
LRH-2012-00796-GRA
Lake County, Ohio
Proposed Project Location Map, Sheet 1 of 5

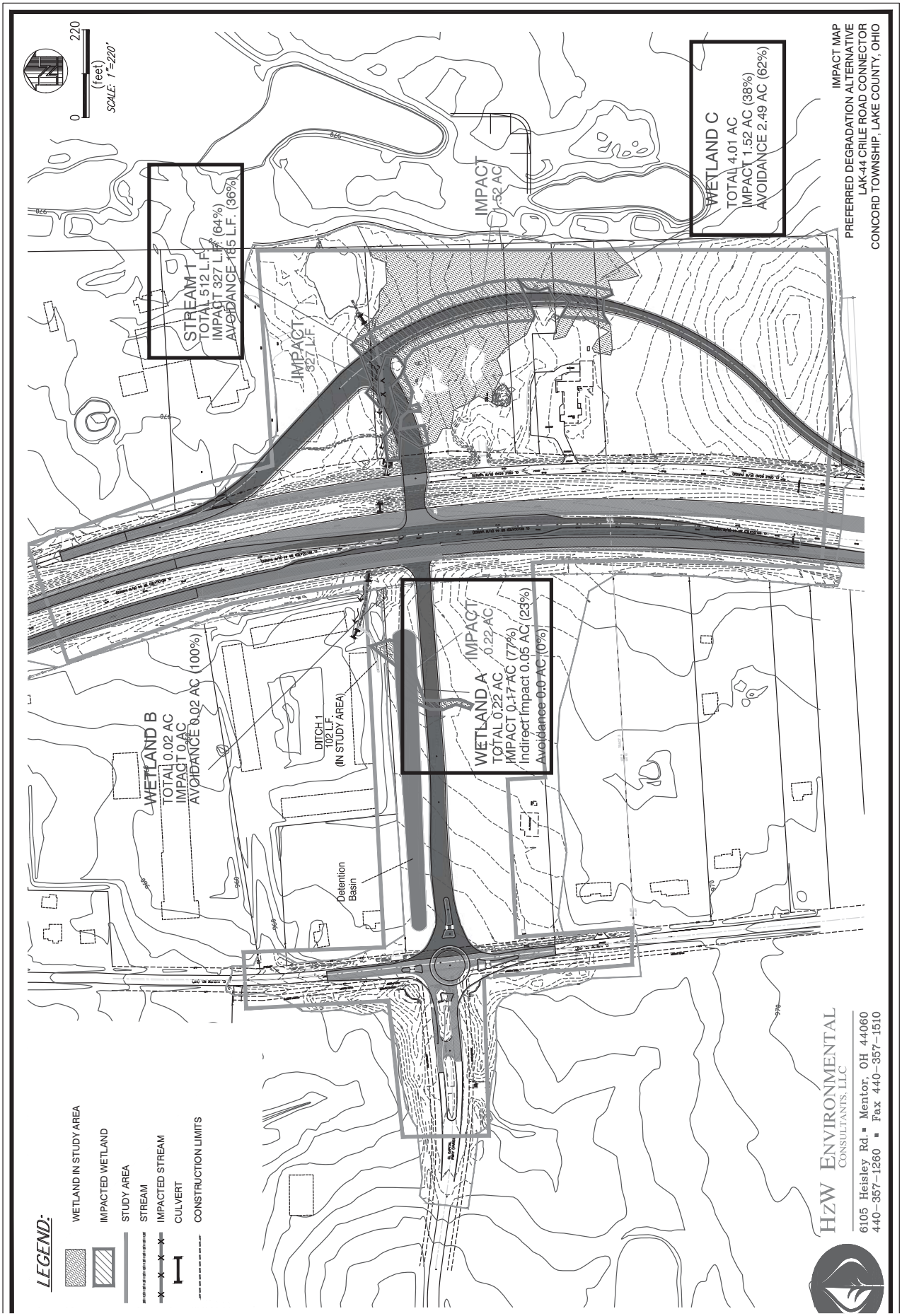

ODOT- LAK-Auburn/Crile Road, PID 89046
LRH-2012-00796-GRA
Lake County, Ohio
Proposed Preferred Alternative Plan, Sheet 2 of 5

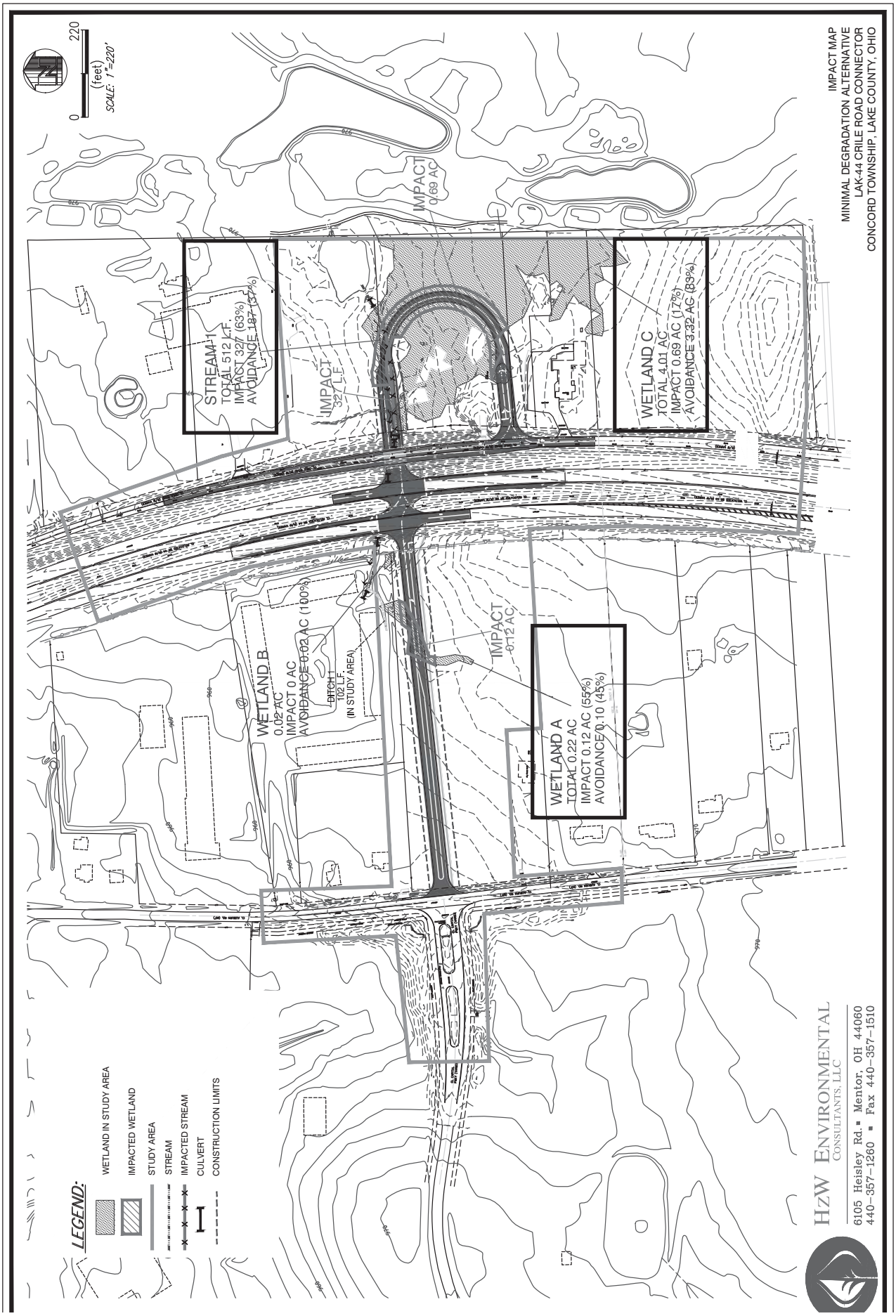

ODOT- LAK-Auburn/Crile Road, PID 89046
LRH-2012-00796-GRA
Lake County, Ohio
Proposed Minimal Degradation Alternative Plan, Sheet 3 of 5

Appendix A
Location of Trumbull Creek Wetlands Mitigation Bank on USGS 7.5-Minute Topographic Maps (East Trumbull and Thompson Quadrangles)

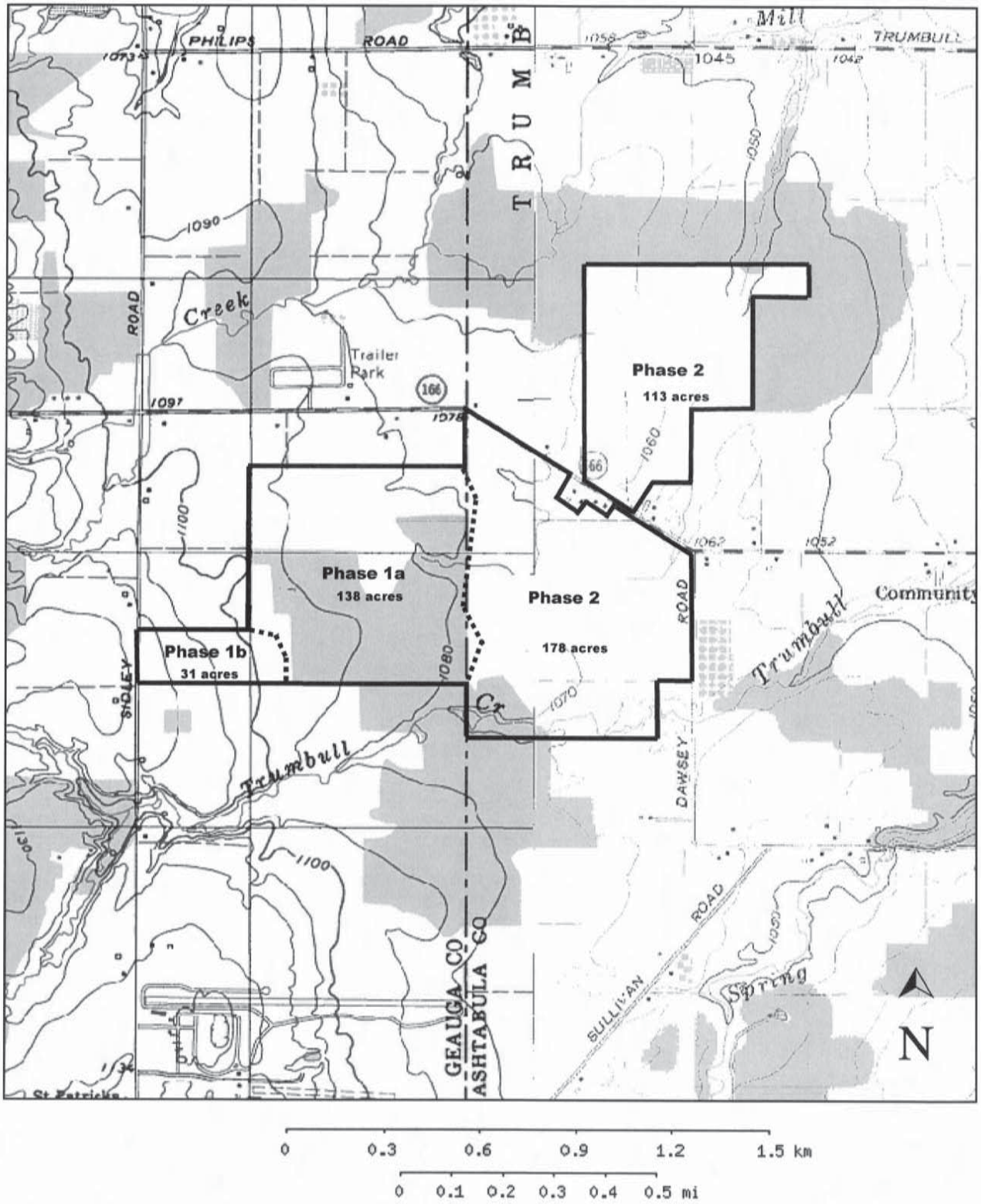

ODOT- LAK-Auburn/Crile Road, PID 89046
LRH-2012-00796-GRA
Ashtabula and Geauga Counties, Ohio
Proposed Forested Wetland Mitigation Location Map, Sheet 4 of 5

Appendix A
Location of Project Site on Highway Map

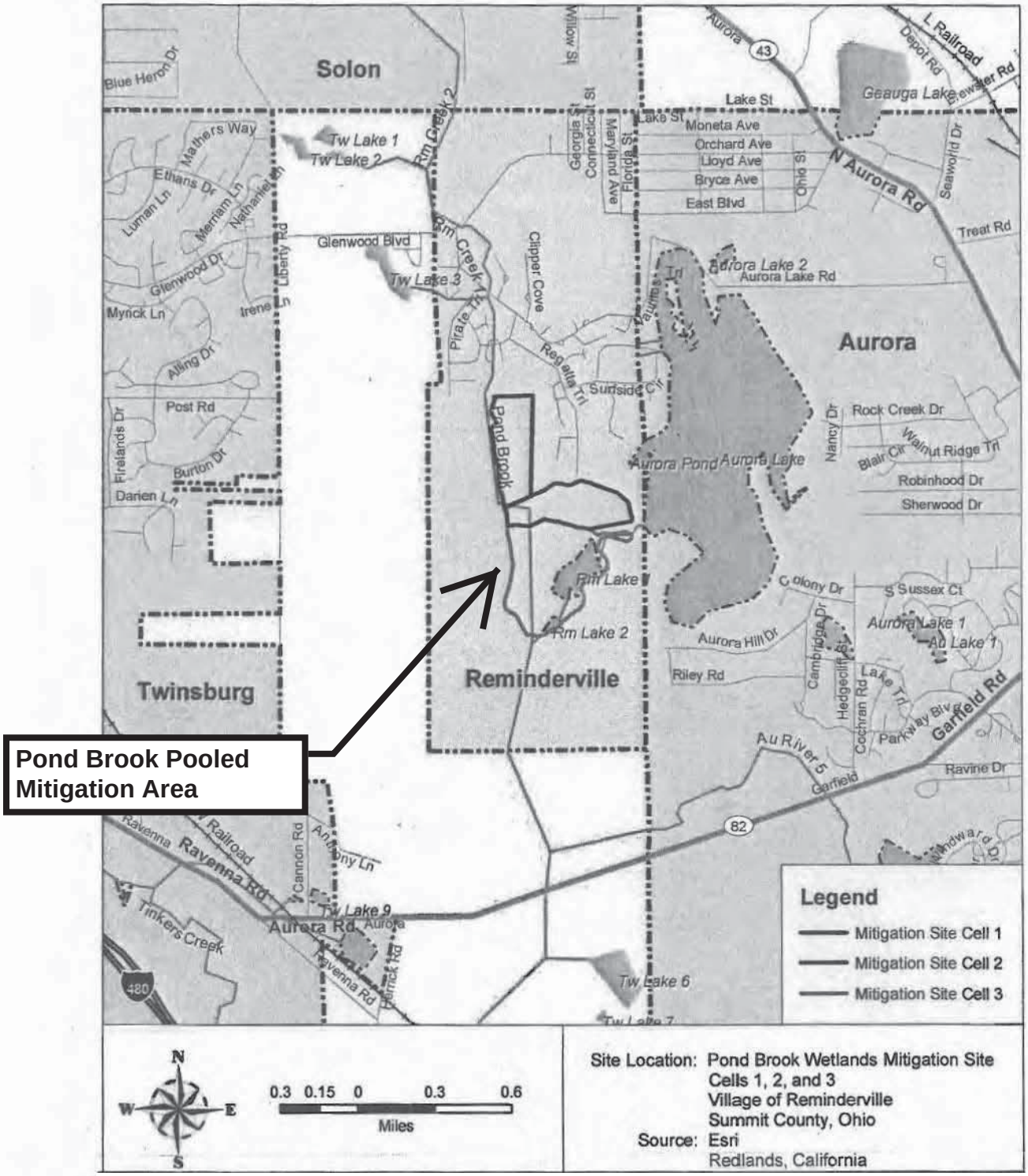

ODOT- LAK-Auburn/Crile Road, PID 89046
LRH-2012-00796-GRA
Lorain County, Ohio
Proposed Stream and Non-Forested Wetland Mitigation Location Map, Sheet 5 of 5