The following document is not readable via Optical Character Recognition. For more information or if you require the document to be read aloud please call: 304-399-5353

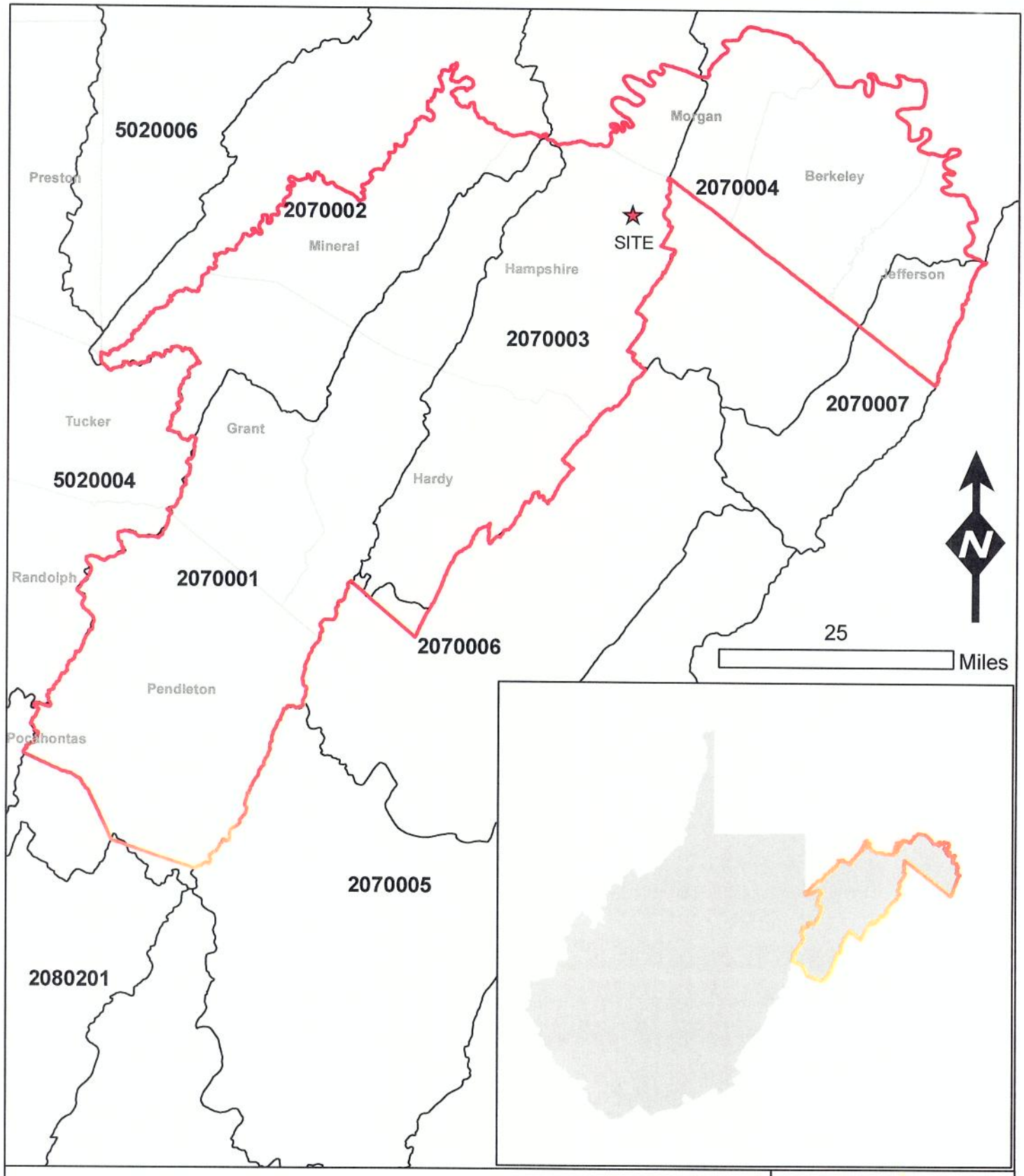

Figure 1: Proposed Service Area
Potomac Mitigation Bank

AllStar Ecology LLC
Natural Resource Specialists

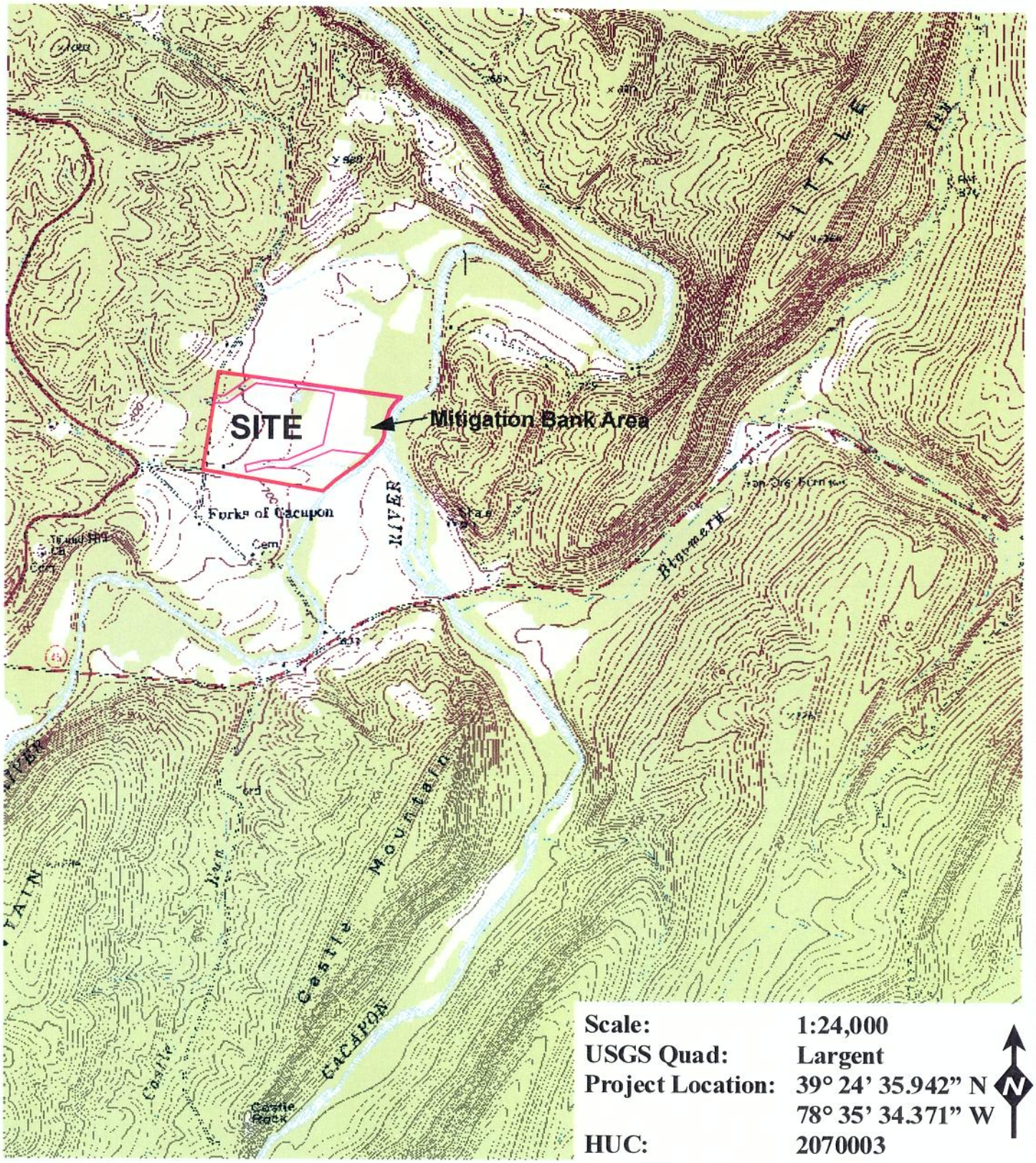

Figure 2: Quad Map (USGS Largent Quad)
Potomac Mitigation Bank
Hampshire County, WV

AllStar Ecology LLC
Natural Resource Specialists

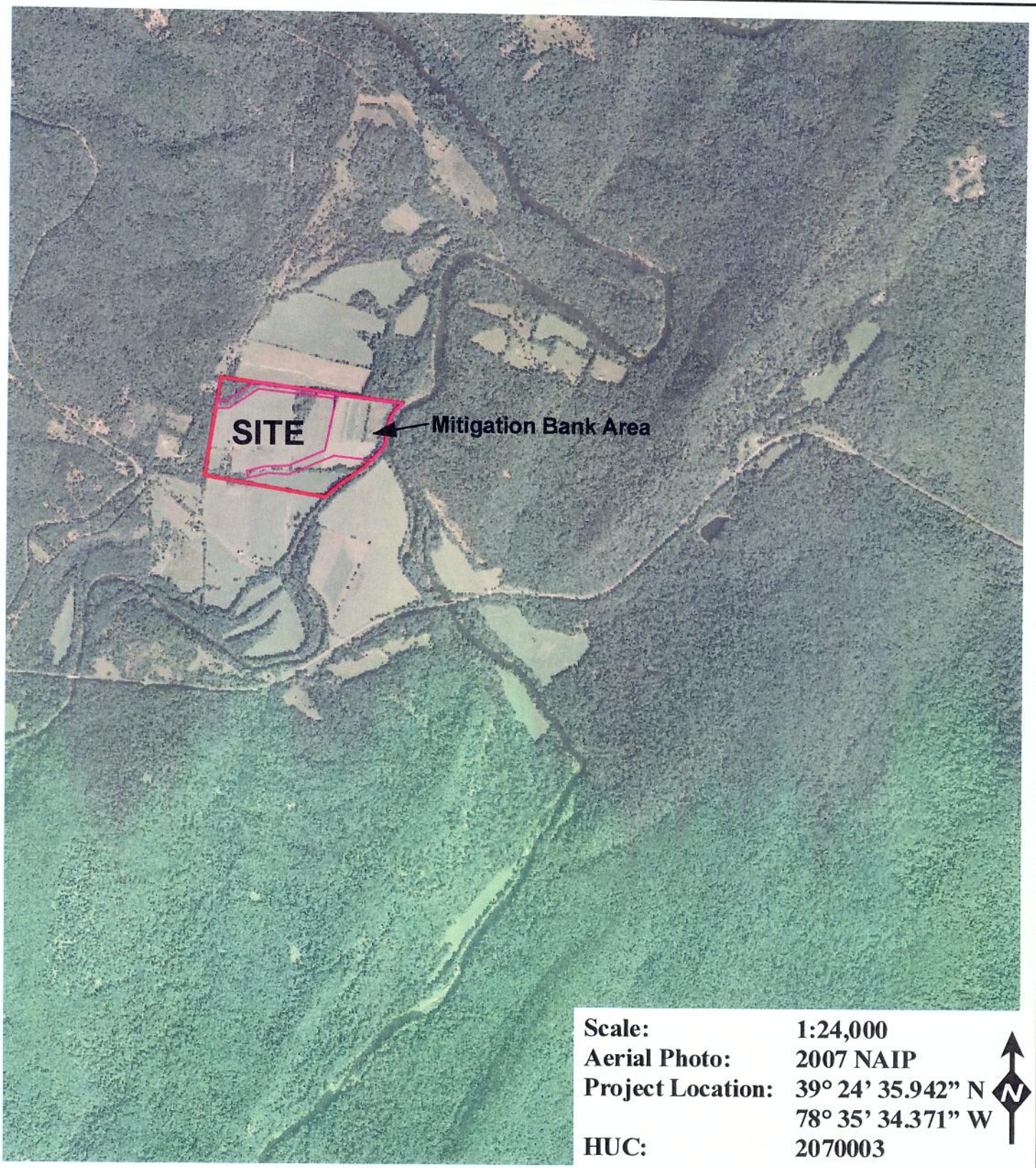

Figure 3: Aerial Photo (2007 NAIP)
Potomac Mitigation Bank
Hampshire County, WV

AllStar Ecology LLC
Natural Resource Specialists

VIRGINIA WATERS & Wetlands

Figure 4: Concept Plan
POTOMAC MITIGATION BANK
(LARGENT PROPERTY)

REVISIONS	
Description	Date

Designed By	Drafted By RW/AH
Checked By	Approved By
Date July 15, 2013	
Scale 1 inch = 100 feet	
PWC GPIN 7493-24-4694	
SHEET 1 OF 1	