FIGURE 1: Highway map showing the location of the Washington Glen Property, in Washington Township, southern Montgomery County, Ohio

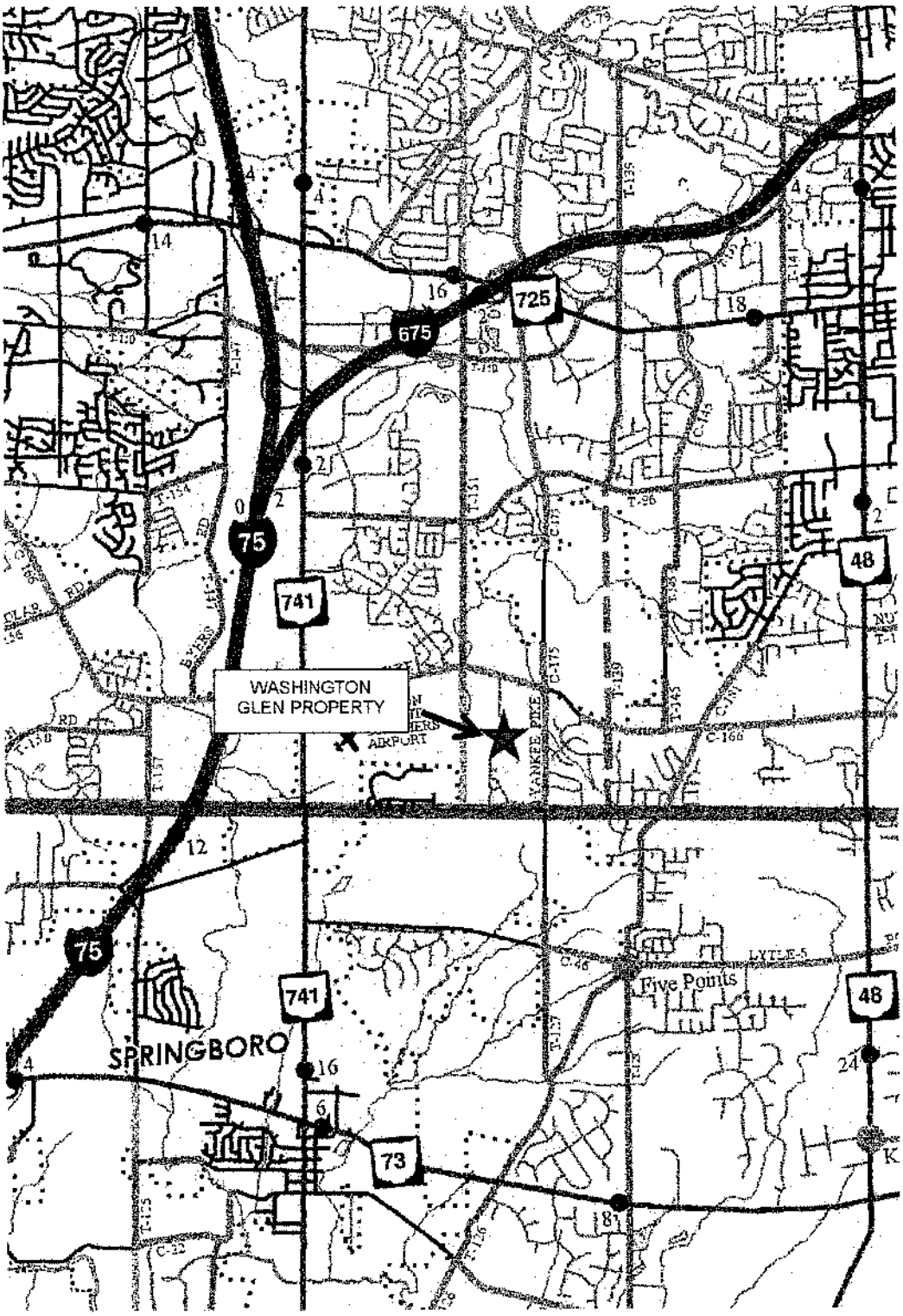

FIGURE 2: Enlarged highway map showing the location of the Washington Glen Property, in Washington Township, southern Montgomery County, Ohio

FIGURE 3: U.S.G.S. Springboro, OH, 7.5 minute topographic quadrangle map showing the location of the Washington Glen Property

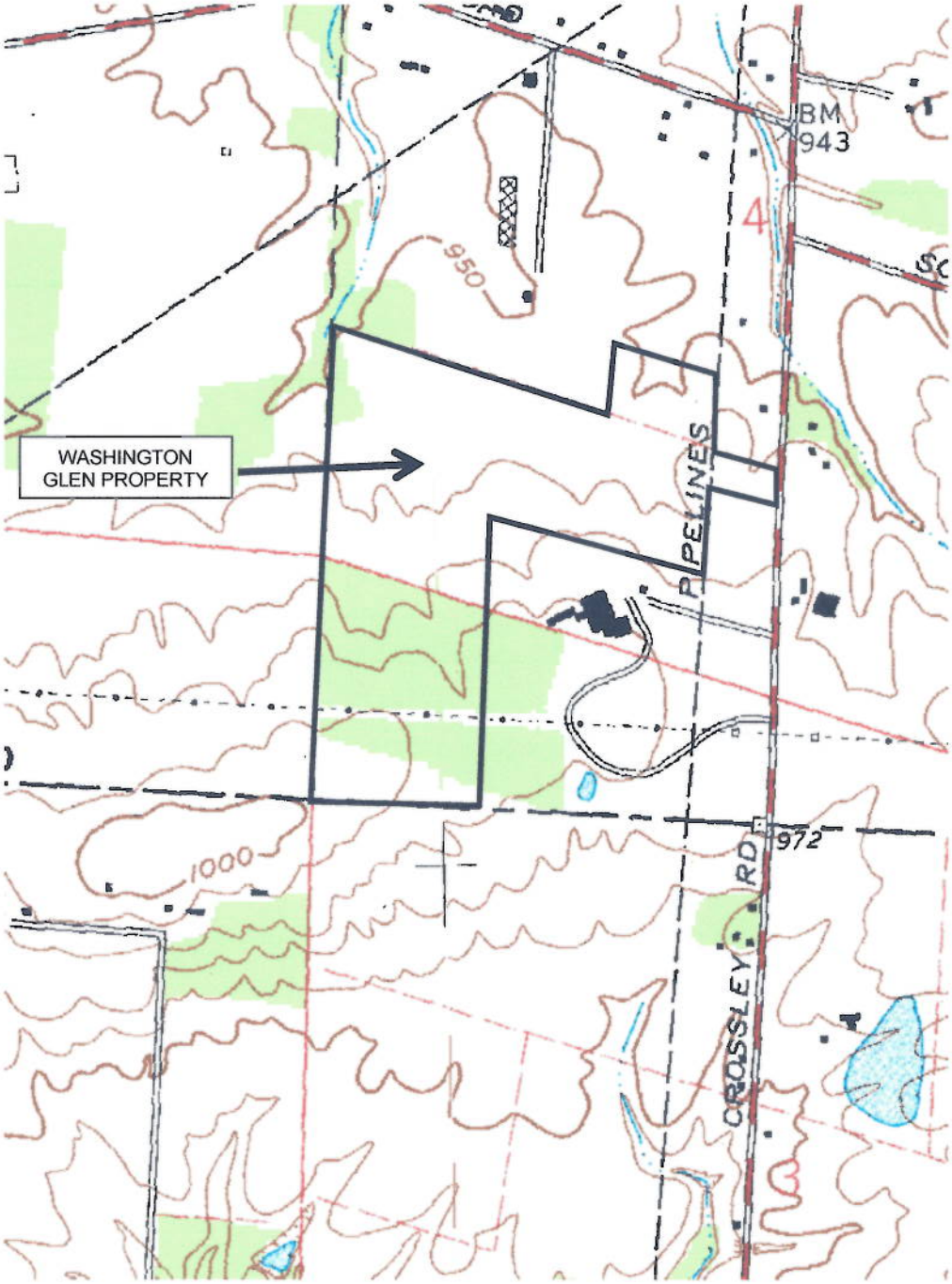

FIGURE 4: Enlarged U.S.G.S. Springboro, OH, 7.5 minute topographic quadrangle map showing the location of the Washington Glen Property

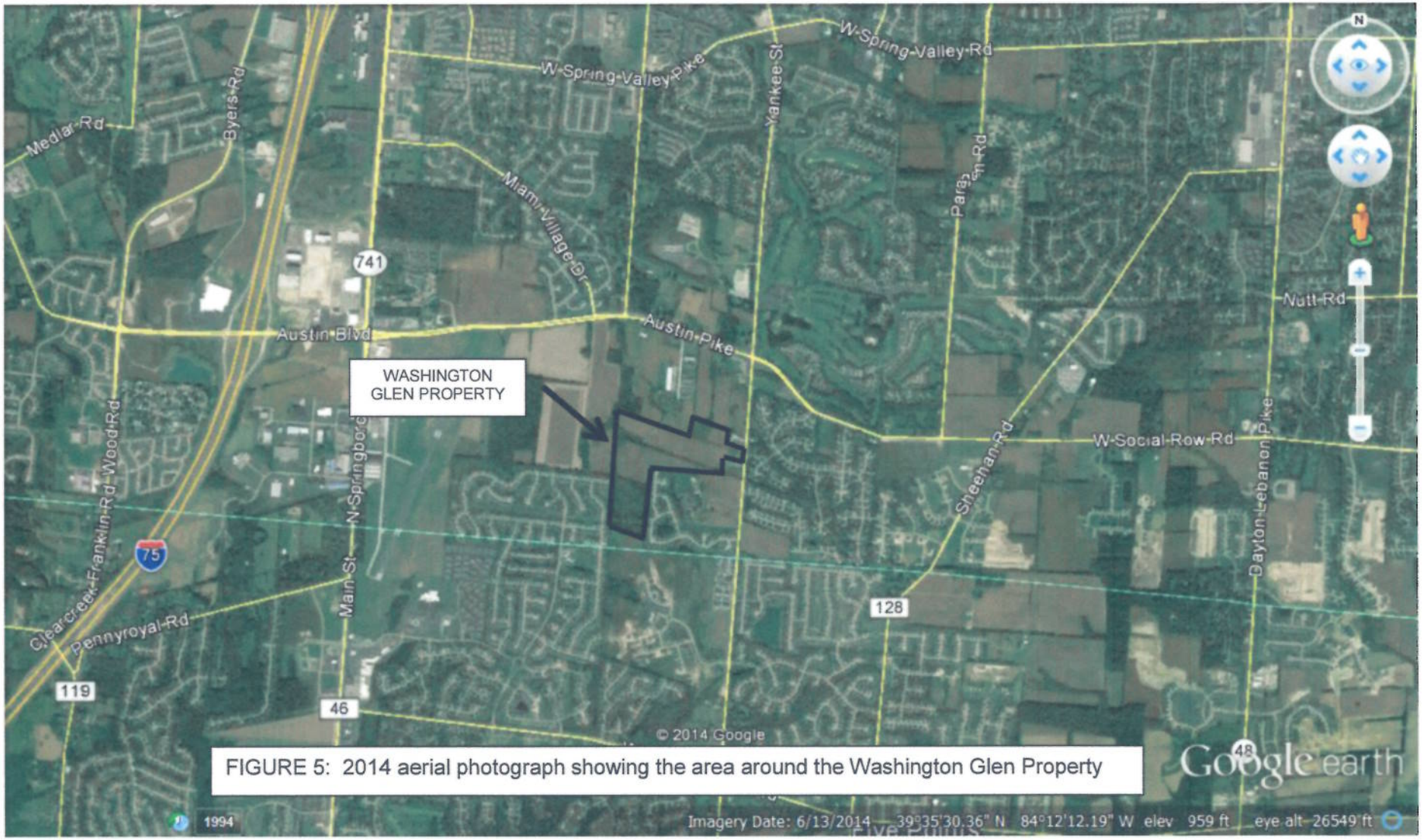

FIGURE 5: 2014 aerial photograph showing the area around the Washington Glen Property

FIGURE 6: Enlarged 2014 aerial photograph showing the area on and around the Washington Glen Property

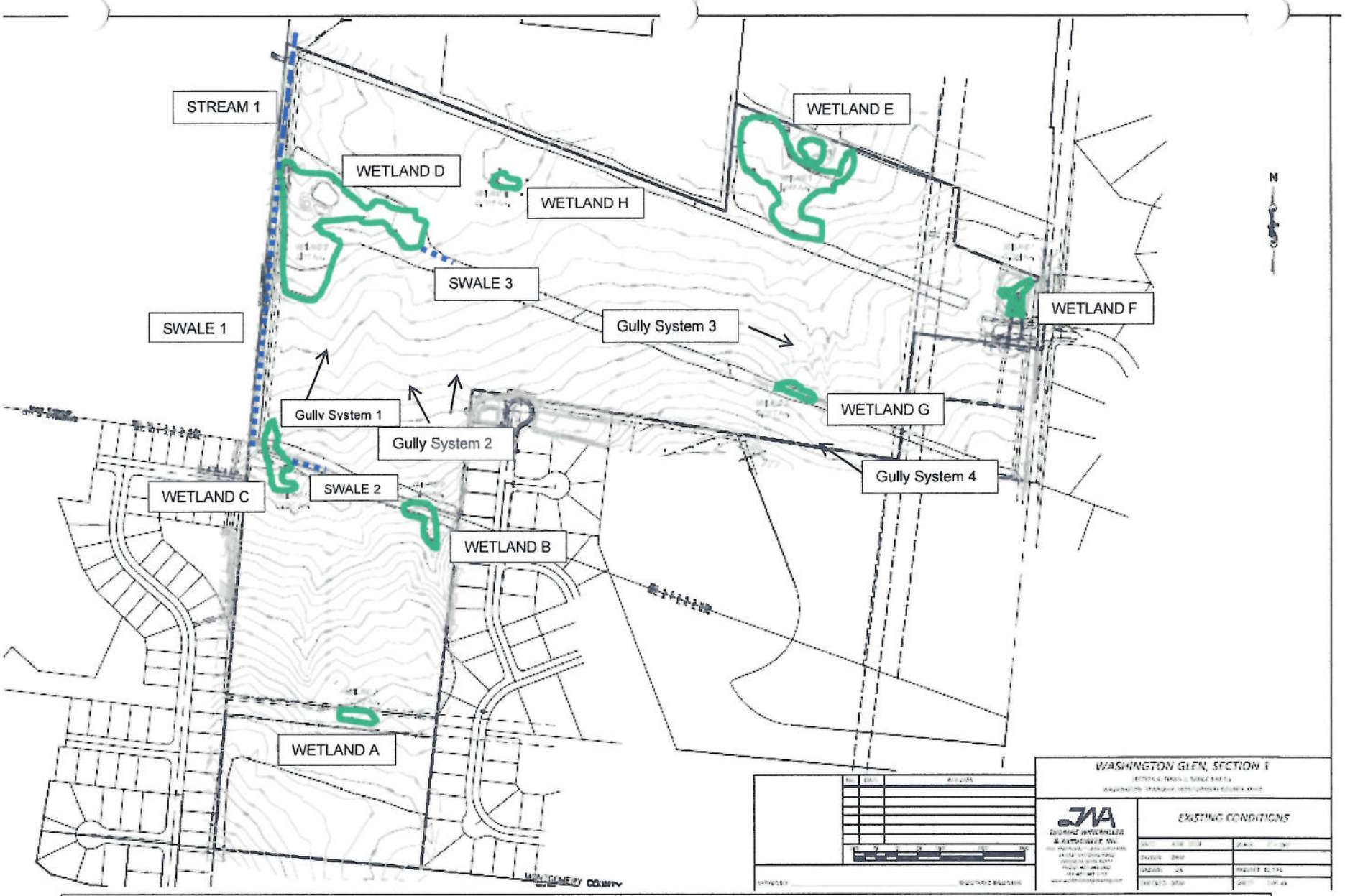

FIGURE 9: Existing conditions topographic map, showing the location of hydrological features on the Washington Glen Property

FIGURE 10: 2013 aerial photograph, showing the locations of hydrological features on the Washington Glen Property

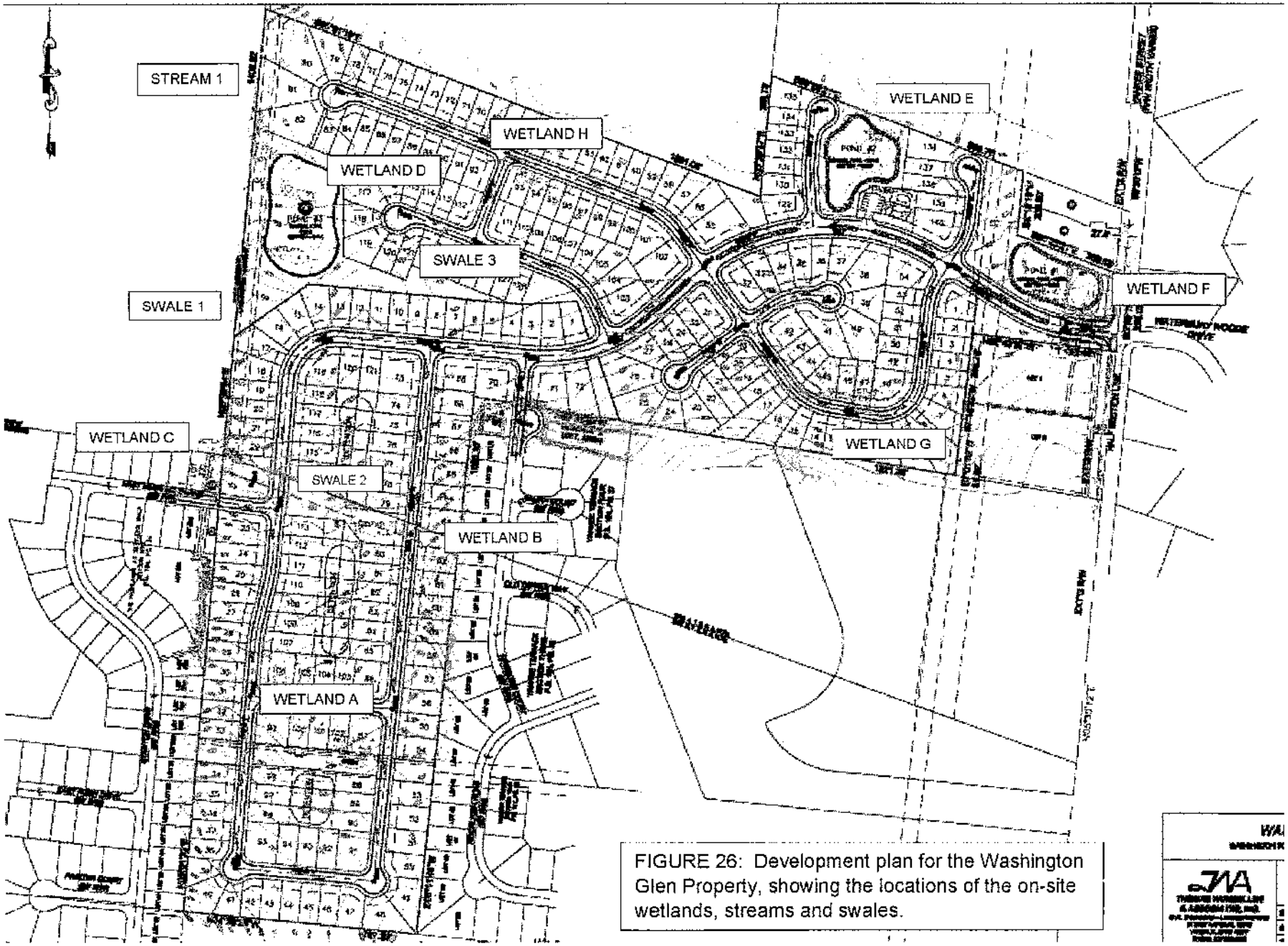

FIGURE 26: Development plan for the Washington Glen Property, showing the locations of the on-site wetlands, streams and swales.