**The following document is not readable via Optical Character Recognition. For more information or if you require the document to be read aloud please call: 304-399-5353**

I:\2013\AKRON PROJECTS\A13029-01\CADDWGS\401\A1302901-GREEN SITE LOCATION.dwg idavis Nov 07, 2014

# SITE LOCATION MAP

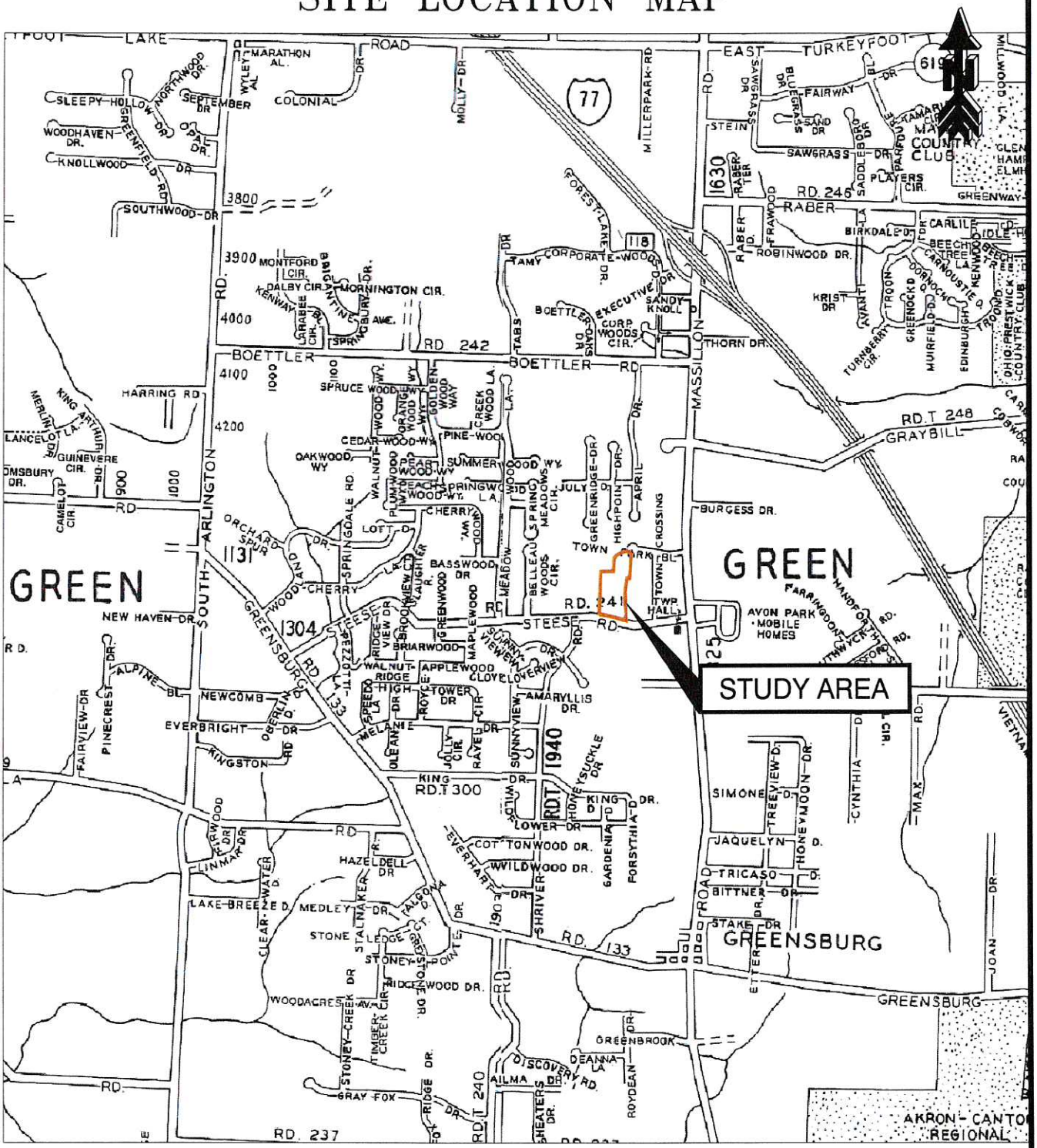


HZW ENVIRONMENTAL

SITE LOCATION MAP
TOWN PARK BOULEVARD STUDY AREA
CITY OF GREEN, SUMMIT COUNTY, OHIO

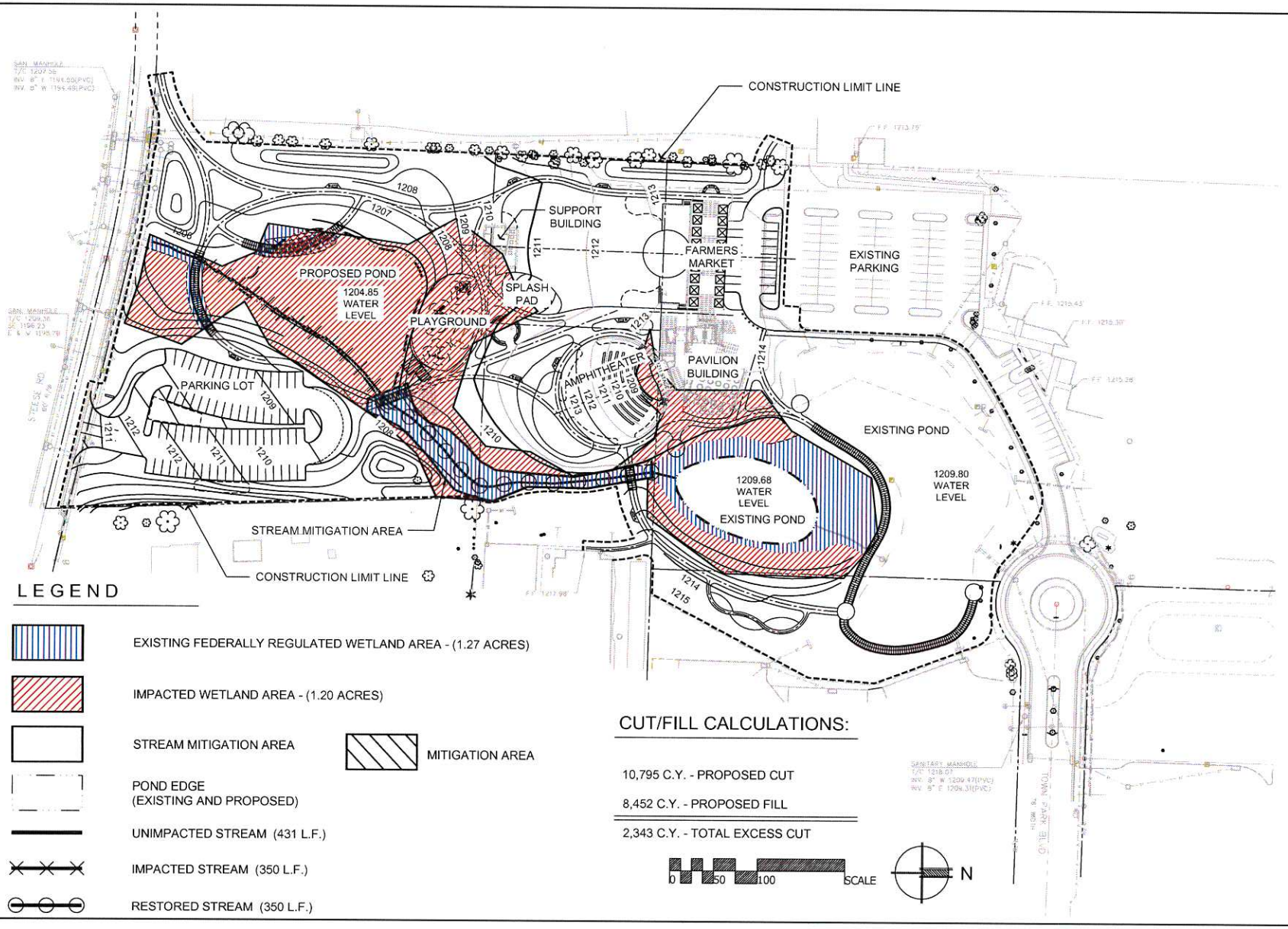


OHM

CITY-OF-GREEN
CENTRAL-PARK
SCHEMATIC DESIGN

PREFERRED ALTERNATIVE SITE PLAN WITH WETLAND IMPACTS

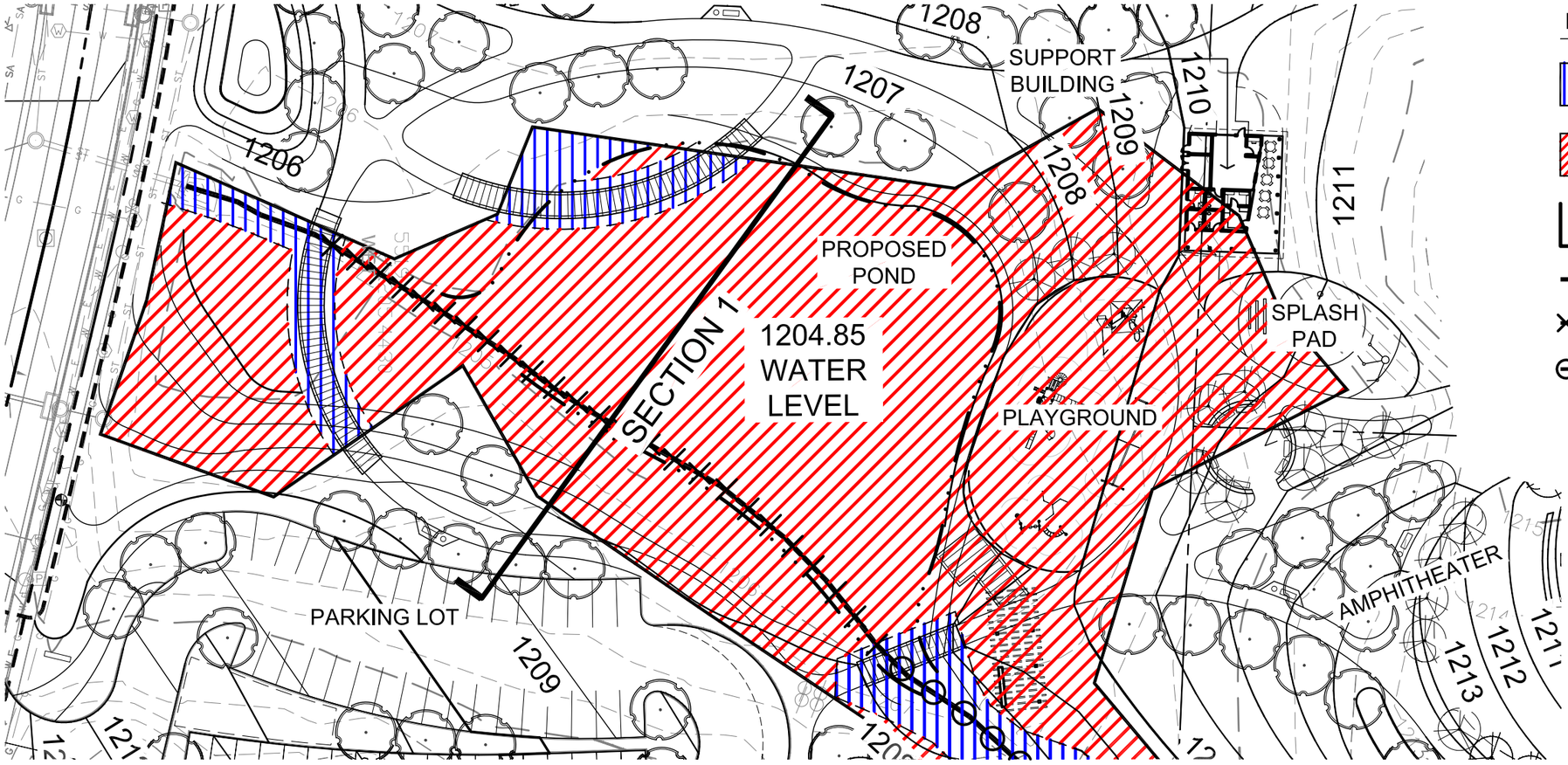


## LEGEND

- EXISTING FEDERALLY REGULATED WETLAND AREA - (0.65 ACRES)
- IMPACTED WETLAND AREA - (1.82 ACRES)
- POND EDGE (EXISTING AND PROPOSED)
- UNIMPACTED STREAM (431 L.F.)
- IMPACTED STREAM (350 L.F.)
- RESTORED STREAM (350 L.F.)

## PLAN

SCALE: 1" = 50'

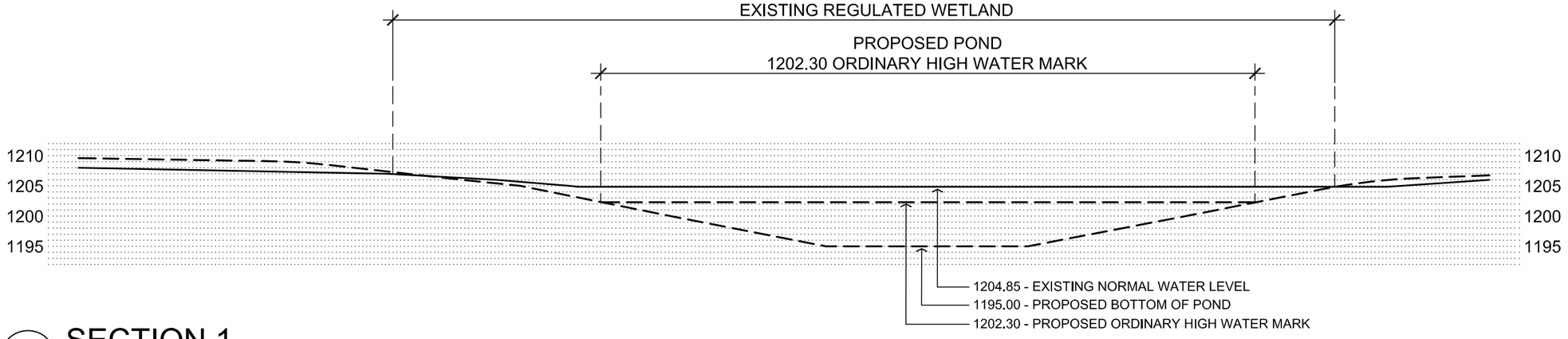


## SECTION 1

SCALE: 1" = 20'

Sheet 3 of 5

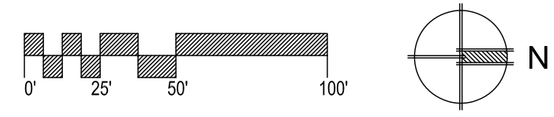



OHM
ARCHITECTS ENGINEERS PLANNERS
101 MILL STREET, SUITE 200
GAHANNA, OHIO 43230
614-418-0600
OHM-ADVISORS.COM


SEAL

REVISIONS:

| DATE | PROJ NUMBER | ARCH | PROJ MGR | CADD |
|---|---|---|---|---|
| 07-01-2014 | 6054140010 | MB | JM | AH |

CITY OF GREEN
CENTRAL PARK
SCHEMATIC DESIGN

WETLAND AREA - TYPICAL SECTION

SHEET E


COPYRIGHT 2014 OHM ALL DRAWINGS AND WRITTEN MATERIALS APPEARING HEREIN CONSTITUTE THE ORIGINAL AND UNPUBLISHED WORK OF OHM AND THE SAME MAY NOT BE DUPLICATED, DISTRIBUTED, OR DISCLOSED WITHOUT PRIOR WRITTEN CONSENT OF OHM


DRAWING PATH: P:\6000_6100\6054140010_Green Central Park\Graphics\Wetland Alternatives\CAD\Sheets\E - Wetland Typical Section.dwg Dec 08, 2014 - 4:47pm

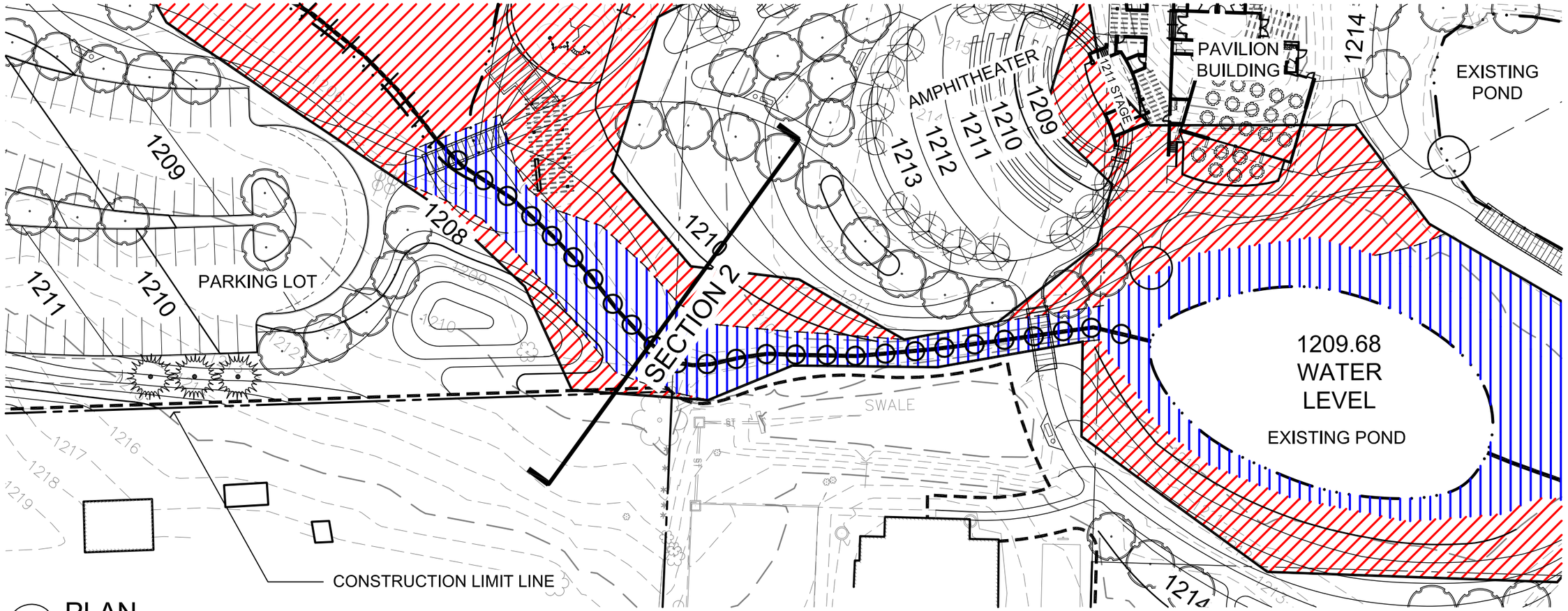


# PLAN
SCALE: 1" = 50'

## LEGEND

- EXISTING FEDERALLY REGULATED WETLAND AREA - (0.65 ACRES)
- IMPACTED WETLAND AREA - (1.82 ACRES)
- POND EDGE (EXISTING AND PROPOSED)
- UNIMPACTED STREAM (431 L.F.)
- IMPACTED STREAM (350 L.F.)
- RESTORED STREAM (350 L.F.)

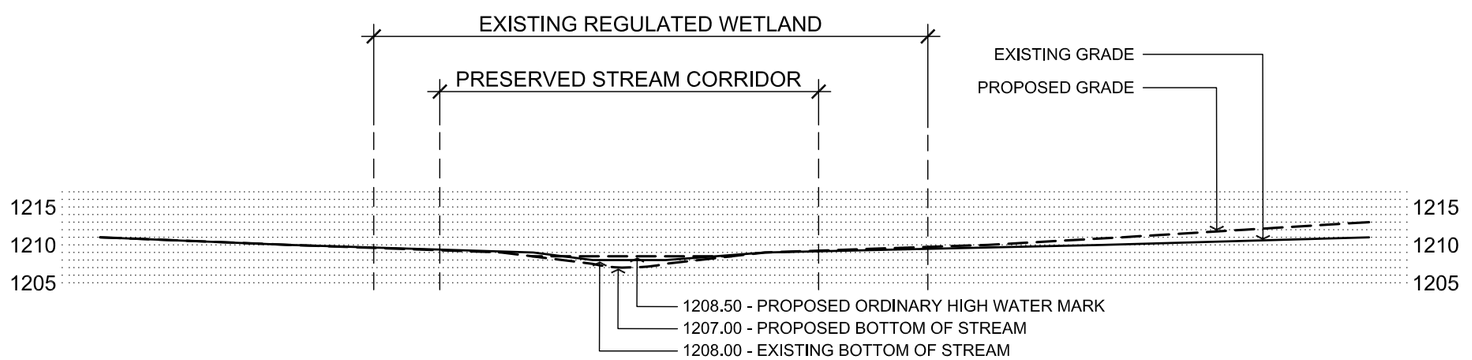


# SECTION 2
SCALE: 1" = 20'

Sheet 4 of 5

0' 25' 50' 100'

N

OHM
ARCHITECTS ENGINEERS PLANNERS
101 MILL STREET, SUITE 200
GAHANNA, OHIO 43230
614-418-0600
OHM-ADVISORS.COM

SEAL

REVISIONS:

DATE 07-01-2014
PROJ NUMBER 6054140010
ARCH MB
PROJ MGR JM
CADD AH

CITY OF GREEN
CENTRAL PARK
SCHEMATIC DESIGN

STREAM AREA - TYPICAL SECTION

SHEET F

COPYRIGHT 2014 OHM ALL DRAWINGS AND WRITTEN MATERIALS APPEARING HEREIN CONSTITUTE THE ORIGINAL AND UNPUBLISHED WORK OF OHM AND THE SAME MAY NOT BE DUPLICATED, DISTRIBUTED, OR DISCLOSED WITHOUT PRIOR WRITTEN CONSENT OF OHM

DRAWING PATH: P:\6000_6100\6054140010_Green Central Park\Graphics\Wetland Alternatives\CAD\Sheets\F - Stream Typical Section.dwg Dec 08, 2014 - 4:47pm

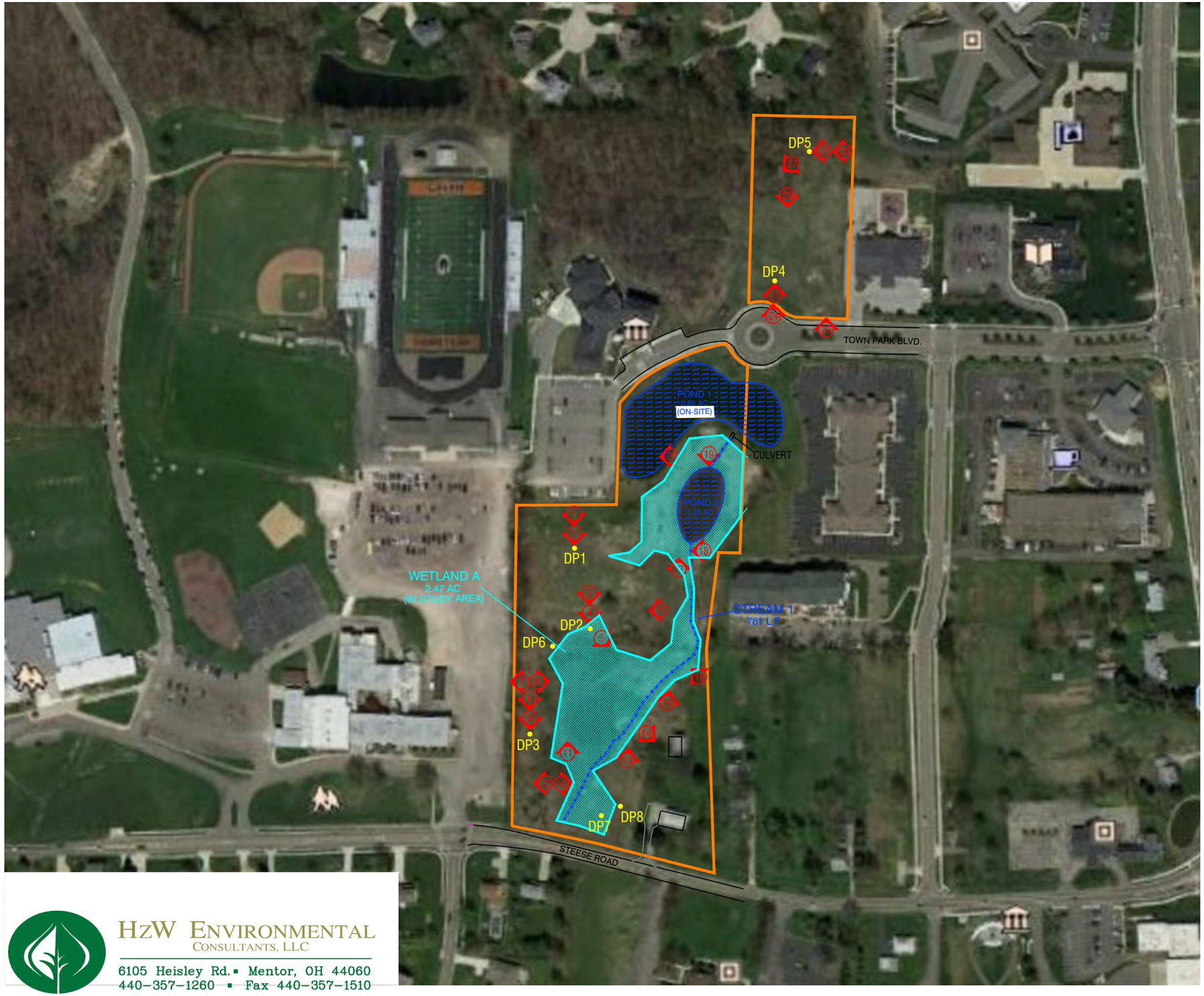


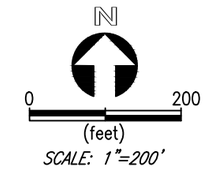


## LEGEND:

- STUDY AREA (11.29 AC)
- WETLAND
- STREAM
- DP — SAMPLE DATA POINT
- XX — PHOTO LOCATION

HzW Environmental Consultants, LLC
6105 Heisley Rd. ▪ Mentor, OH 44060
440-357-1260 ▪ Fax 440-357-1510

# FIGURE 3B

AQUATIC RESOURCE MAP
TOWN PARK BOULEVARD STUDY AREA
CITY OF GREEN, SUMMIT COUNTY, OHIO