The following document is not readable via Optical Character Recognition. For more information or if you require the document to be read aloud please call: 304-399-5353

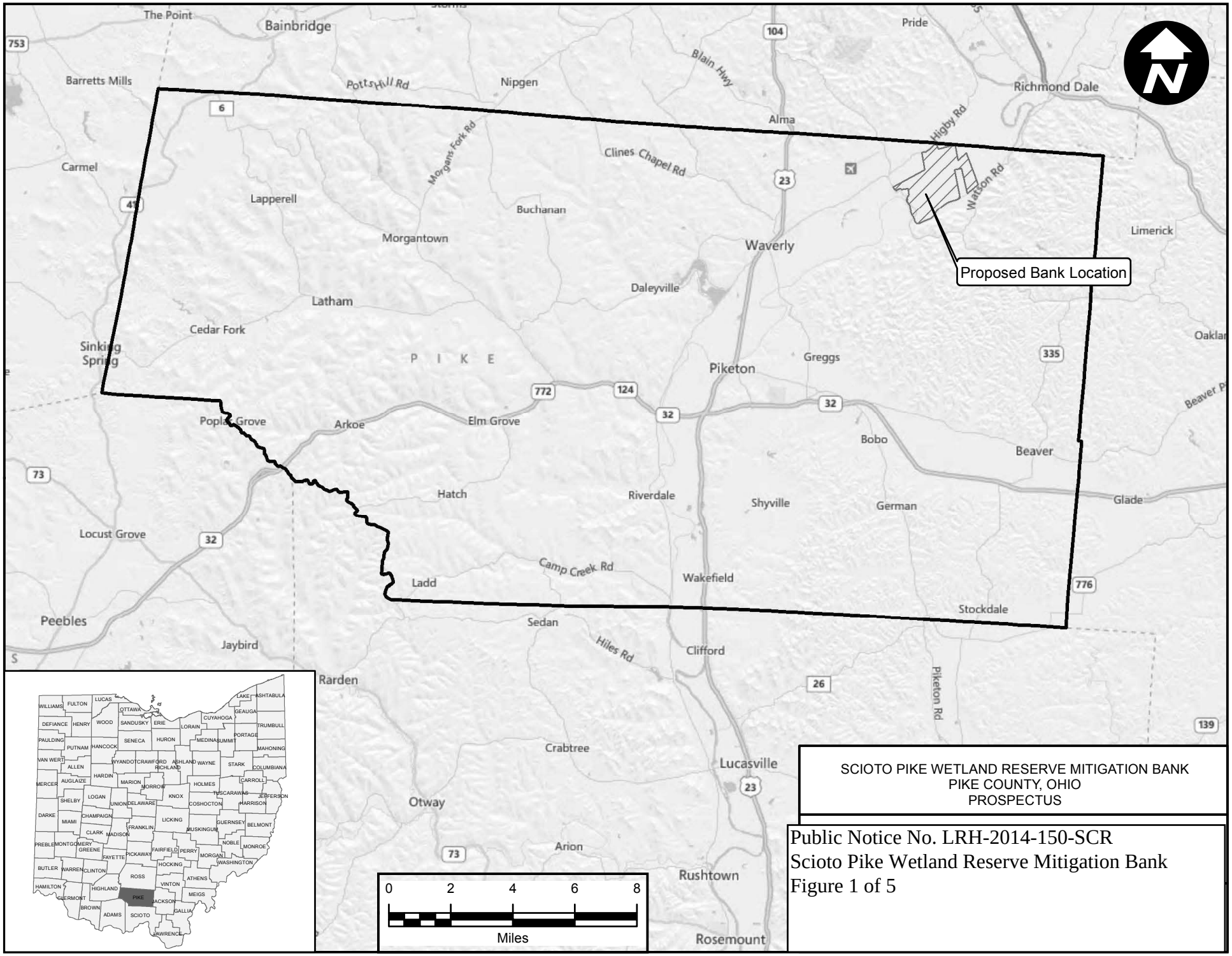

ENV: Columbus, Ohio C:\Users\bgraves\Documents\Buckeye Power\GIS\MXDs\Prospectus\Figure 1.mxd 3/4/2015 BGraves
Coordinate System: NAD 1983 StatePlane Ohio South FIPS 3402 Feet

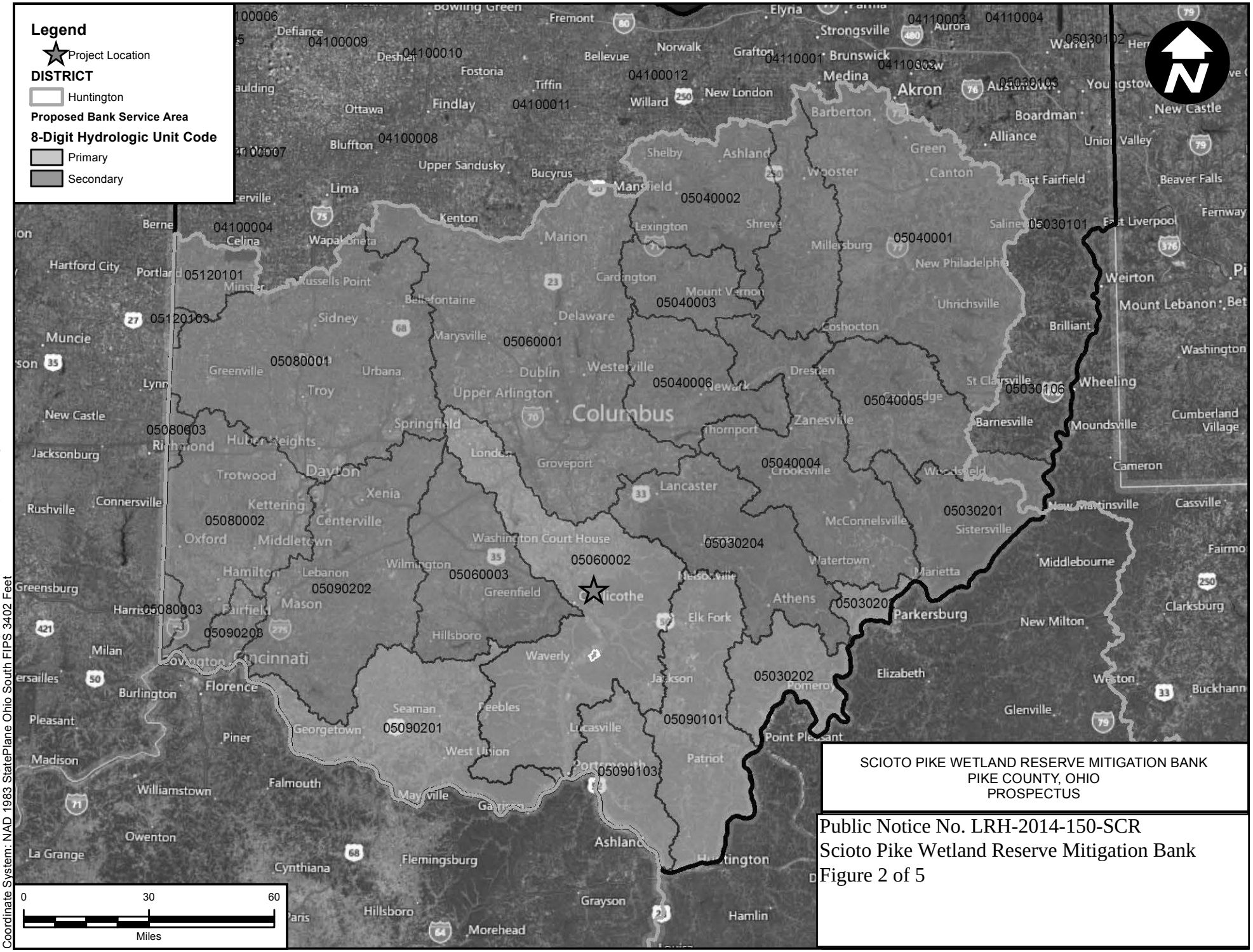

SCIOTO PIKE WETLAND RESERVE MITIGATION BANK
PIKE COUNTY, OHIO
PROSPECTUS

Public Notice No. LRH-2014-150-SCR
Scioto Pike Wetland Reserve Mitigation Bank
Figure 2 of 5

ENV: Columbus, Ohio C:\Users\bgraves\Documents\Buckeye Power\GIS\MXDs\Prospectus\Figure 4.mxd 7/14/2015 BGraves
Coordinate System: NAD 1983 StatePlane Ohio South FIPS 3402 Feet



SCIOTO PIKE WETLAND RESERVE MITIGATION BANK
PIKE COUNTY, OHIO
PROSPECTUS

Public Notice No. LRH-2014-150-SCR
Scioto Pike Wetland Reserve Mitigation Bank
Figure 3 of 5

ENV: Columbus, Ohio C:\Users\bgraves\Documents\Buckeye Power\GIS\MXDs\Prospectus\Figure 5.mxd 7/13/2015 BGraves
Coordinate System: NAD 1983 StatePlane Ohio South FIPS 3402 Feet

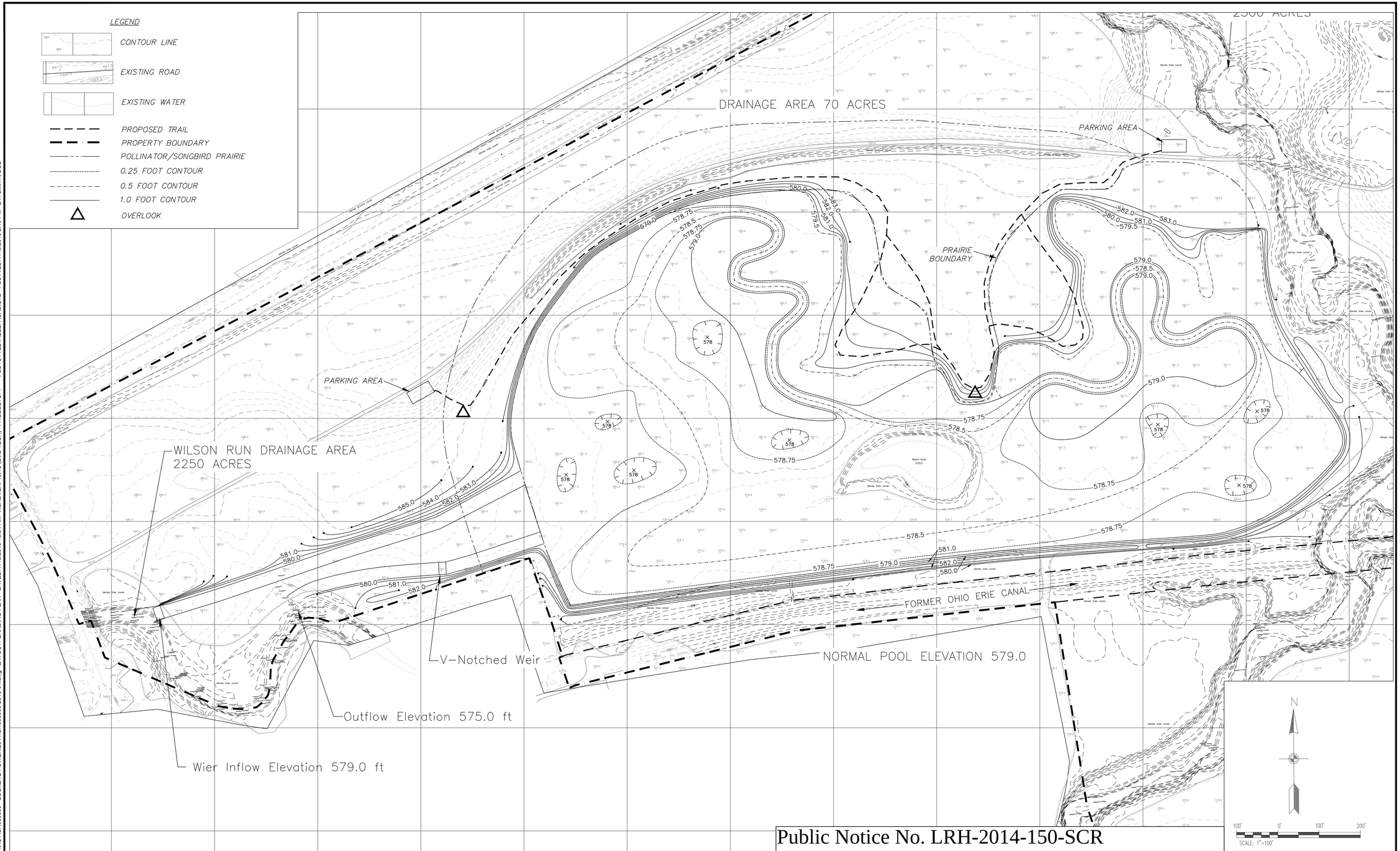

Public Notice No. LRH-2014-150-SCR
Scioto Pike Wetland Reserve Mitigation Bank
Figure 4 of 5

G:\ENVCAD\Columbus-OH\ACT\OH003000 - BUCKEYE POWER\2014\OH003000-2015-01.dwg LAYOUT: GRADING PLAN SAVED: 7/13/2015 10:54 AM ACADVER: 19.1S (LMS TECH) PAGESETUP: ---- PLOTSTYLETABLE: ACAD.STB PLOTTED: 7/13/2015 2:49 PM BY: SMITH, BOB

SCALE(S) AS INDICATED

THIS BAR REPRESENTS ONE INCH ON THE ORIGINAL DRAWING: USE TO VERIFY FIGURE REPRODUCTION SCALE

No.	Date	Revisions	By	Ckd
1			JWH	JWH

THIS DRAWING IS THE PROPERTY OF THE ARCADIS ENTITY IDENTIFIED IN THE TITLE BLOCK AND MAY NOT BE REPRODUCED OR ALTERED IN WHOLE OR IN PART WITHOUT THE EXPRESS WRITTEN PERMISSION OF SAME.

Professional Engineer's Name: JOHN HOLM
Professional Engineer's No.

State	Date Signed	Project Mgr.
		VT
Designed by	Drawn by	Checked by
	RTS	VT

ARCADIS
ARCADIS U.S., INC.

ARCADIS Project No. OH003000.0001
Date: APRIL 13, 2014

ARCADIS
4665 CORNELL ROAD
SUITE 350
CINCINNATI, OHIO 45241
TEL. 513.860.8700

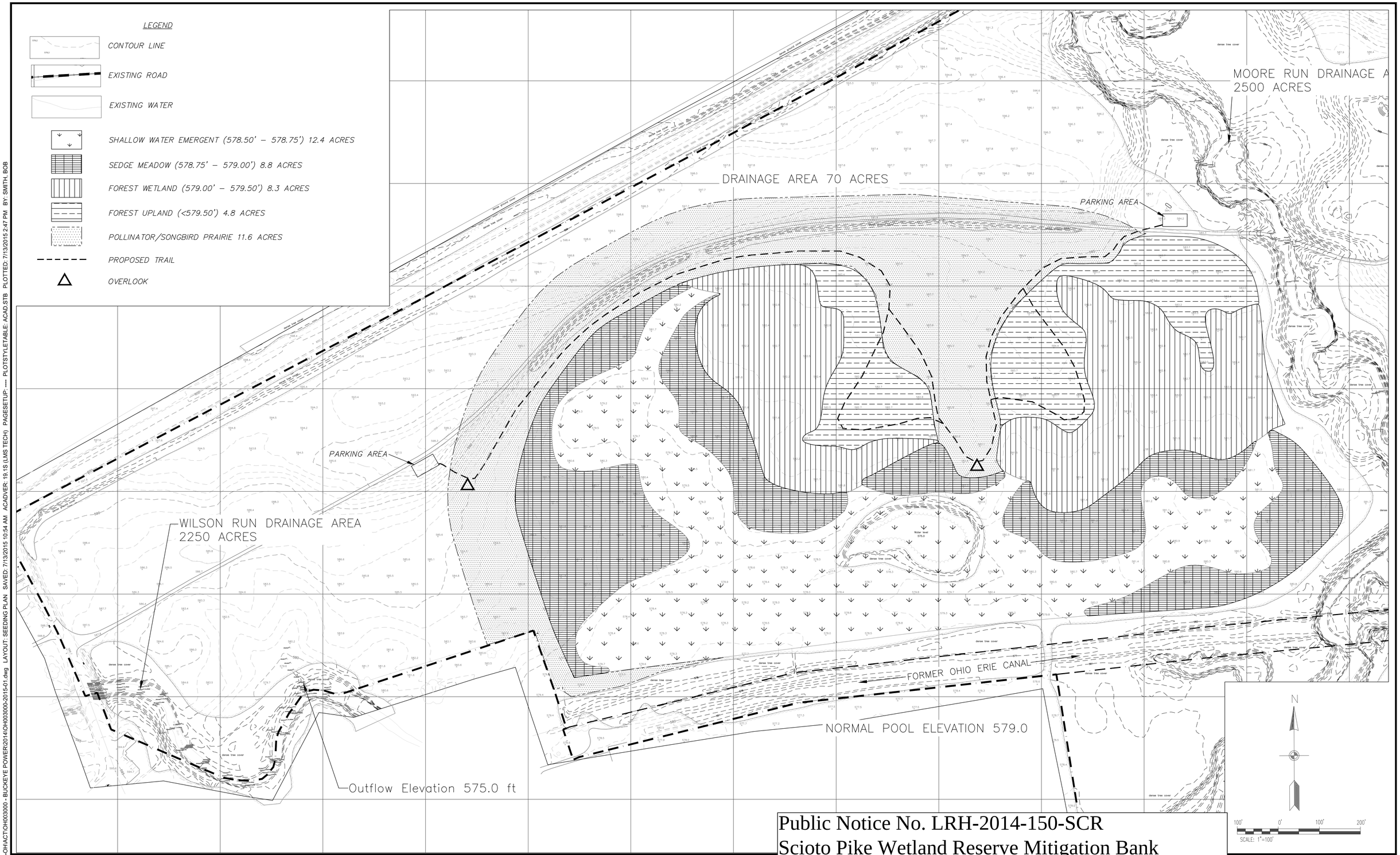

Public Notice No. LRH-2014-150-SCR
Scioto Pike Wetland Reserve Mitigation Bank
Figure 5 of 5

G:\ENVCAD\Columbus-OH\ACT\OH003000 - BUCKEYE POWER\2014\OH003000-2015-01.dwg LAYOUT: SEEDING PLAN SAVED: 7/13/2015 10:54 AM ACADVER: 19.1S (LMS TECH) PAGESETUP: ---- PLOTSTYLETABLE: ACAD.STB PLOTTED: 7/13/2015 2:47 PM BY: SMITH, BOB

SCALE(S) AS INDICATED

THIS BAR REPRESENTS ONE INCH ON THE ORIGINAL DRAWING: USE TO VERIFY FIGURE REPRODUCTION SCALE

No.	Date	Revisions	By	Ckd
1			JWH	JWH

THIS DRAWING IS THE PROPERTY OF THE ARCADIS ENTITY IDENTIFIED IN THE TITLE BLOCK AND MAY NOT BE REPRODUCED OR ALTERED IN WHOLE OR IN PART WITHOUT THE EXPRESS WRITTEN PERMISSION OF SAME.

Professional Engineer's Name: JOHN HOLM
Professional Engineer's No.

State	Date Signed	Project Mgr.
		VT
Designed by	Drawn by	Checked by
	RTS	VT

ARCADIS

ARCADIS U.S., INC.

ARCADIS Project No. OH003000.0001

Date: APRIL 13, 2014

ARCADIS
4665 CORNELL ROAD
SUITE 350
CINCINNATI, OHIO 45241
TEL. 513.860.8700

of 4