The following document is not readable via Optical Character Recognition. For more information or if you require the document to be read aloud please call: 304-399-5353

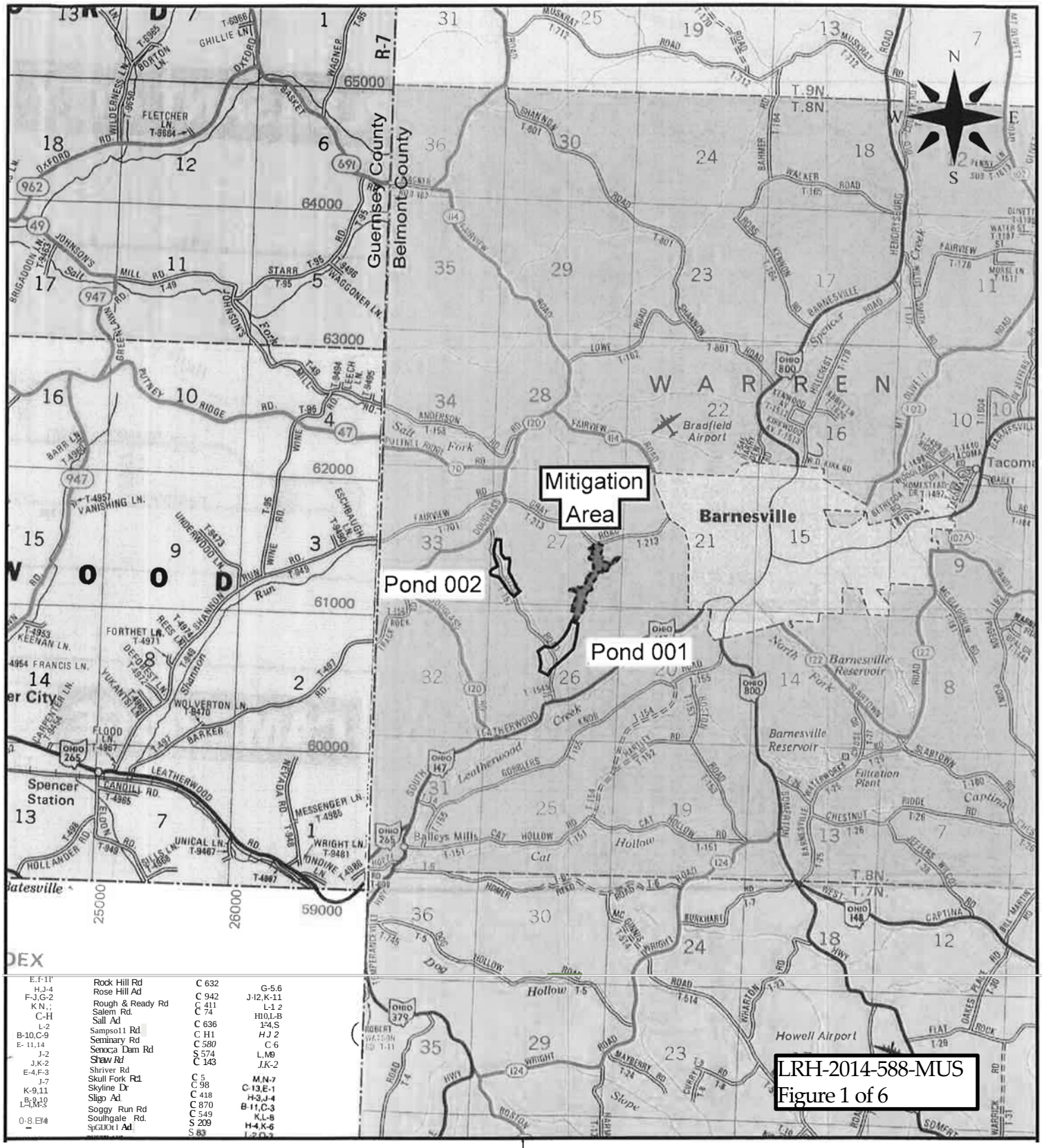

Mitigation area

Figure 5

Mitigation Location / Vicinity Map
Barnesville Freshwater Ponds
Eagle Creek Farm Properties, Inc.
&
Rock Ridge Properties, Inc.

Jack A. HAMILTON & Associates, Inc.
! 2 H19h St . Bo, !71
Flush1n9, Ohw 3977
Ph (i O) 9 6 8 - 9 7
fu<: o -10) 9 6 8 - 22 ;
e-mail · lwm1lton@l sr net
hamiltonandLJn\OL com

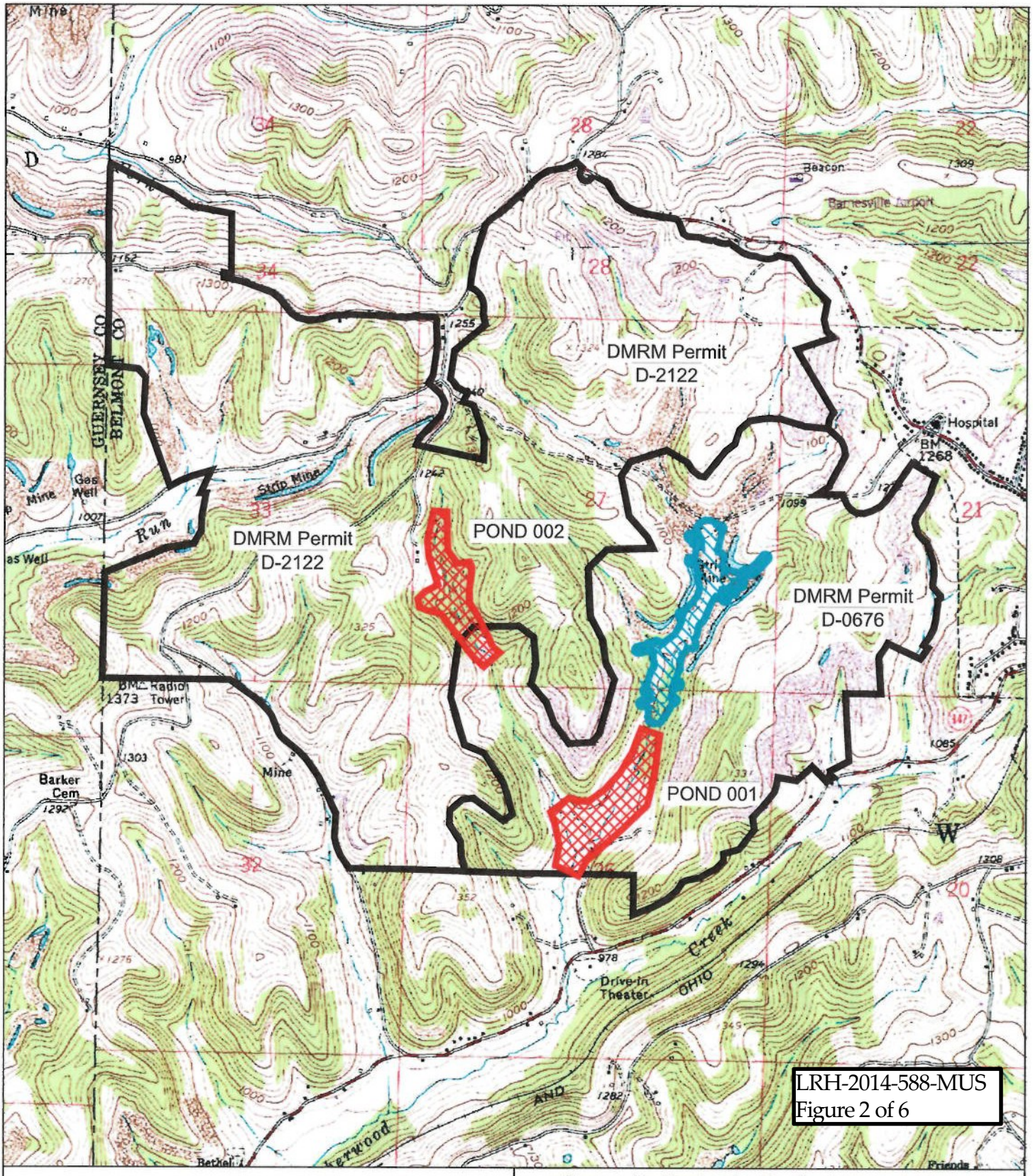

Project Area (Proposed Construction Area)

Proposed Mitigation area

Warren Township, Belmont County, OH
Barnesville, OH USGS 7.5' Topographic Quadrangle

Barnesville Freshwater Ponds
Topographic Basemap
Project No. 13079
Location Map - Figure 2

0' 2000'
1" = 2000'

342 High St., Box 471
Flushing, Ohio 43977
Ph: (740) 968-4947
Fax: (740) 968-4225
e-mail: hamilton@1st.net
www.hamiltonandassoc.com

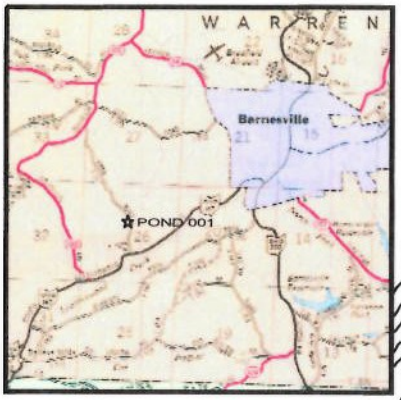

LOCATION MAP
SCALE 1" = 2 MILES
MAPPING FROM: BARNESVILLE QUAD.
DRAINAGE BASIN: WILLS CREEK
DATUM: NAD 83, OHIO STATE PLANE, SOUTH ZONE

Eagle Creek Farm Properties, Inc.

EXISTING POND 001

Eagle Creek Farm Properties, Inc.

LEGEND
- LIMITS OF DISTURBANCE
- PERENNIAL STREAM
- INTERMITTENT STREAM
- EPHEMERAL STREAM
- WETLANDS

MINIMAL DEGRADATION ALTERNATIVE
EAGLE CREEK FARM PROPERTIES, INC.
ROCK RIDGE PROPERTIES, INC.
BARNESVILLE FRESHWATER PONDS
Pond 001–Figure 3

SECTION(S): 26 T. - 8 R. - 6, WARREN TOWNSHIP
COUNTY: BELMONT, OHIO
SCALE: 1" = 200' CONTOUR INTERVAL: 10'
DATE PREPARED: 2/25/2015 DATE REVISED: 8/18/2015, 9/24/2015

HAMILTON
342 High St., Box 471
Flushing, Ohio 43977
Ph: (740) 968-4947
Fax: (740) 968-4225
e-mail: hamilton@1st.net
www.hamiltonandassoc.com
Comm. # 13079

LRH-2014-588-MUS
Figure 3 of 6

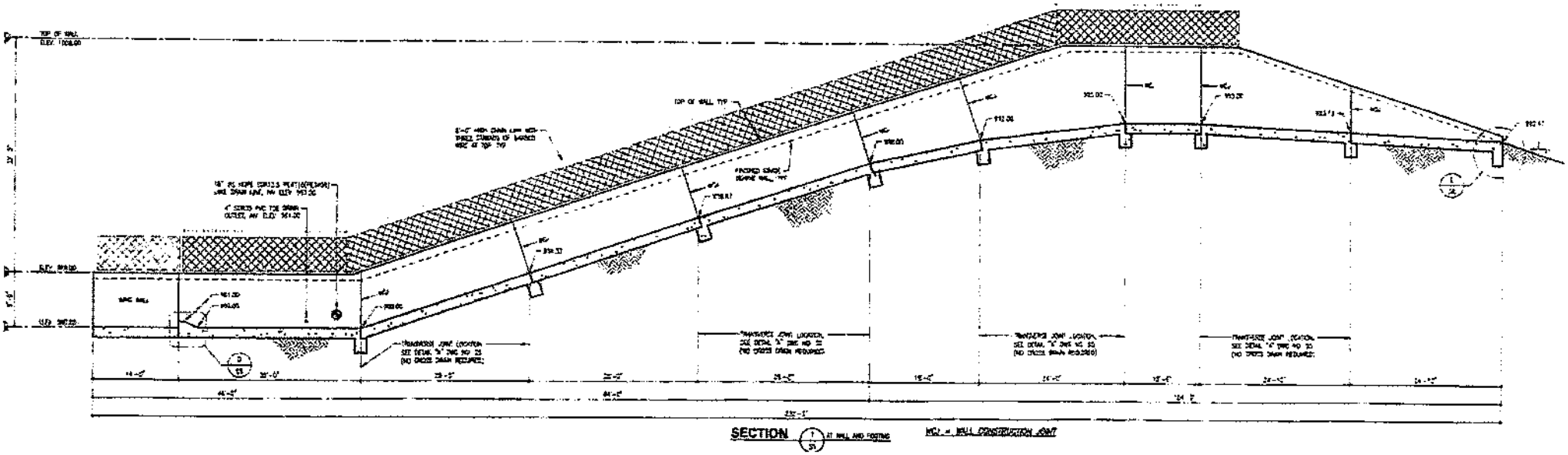

BARNESVILLE FRESHWATER PONDS
Pond 001
SPILLWAY STRUCTURE CROSS SECTION

Section 26, T-8 R-6, Warren Township,
Belmont County, Ohio

DATE: July, 2015 NOT TO SCALE

LRH-2014-588-MUS
Figure 4 of 6

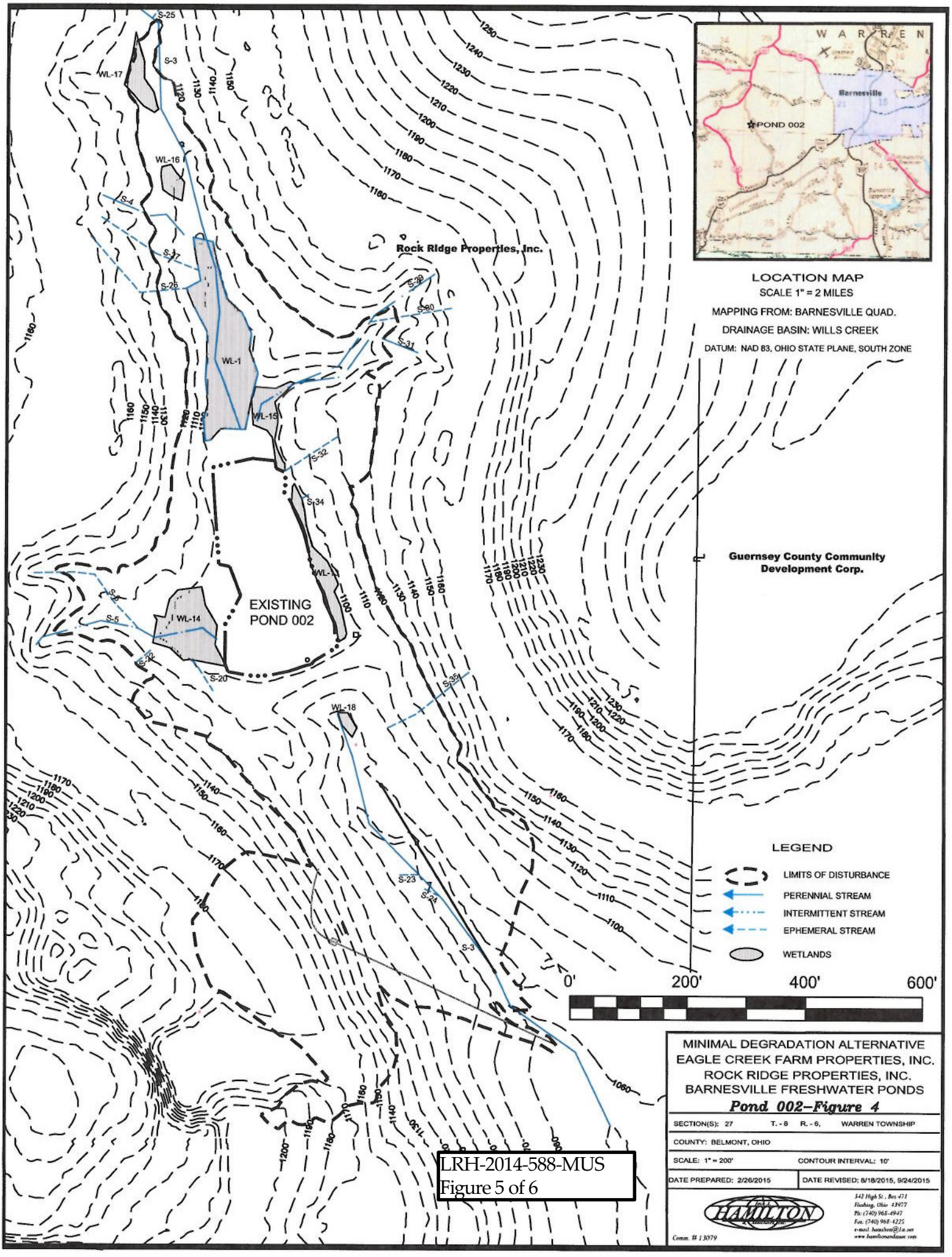

LRH-2014-588-MUS
Figure 5 of 6

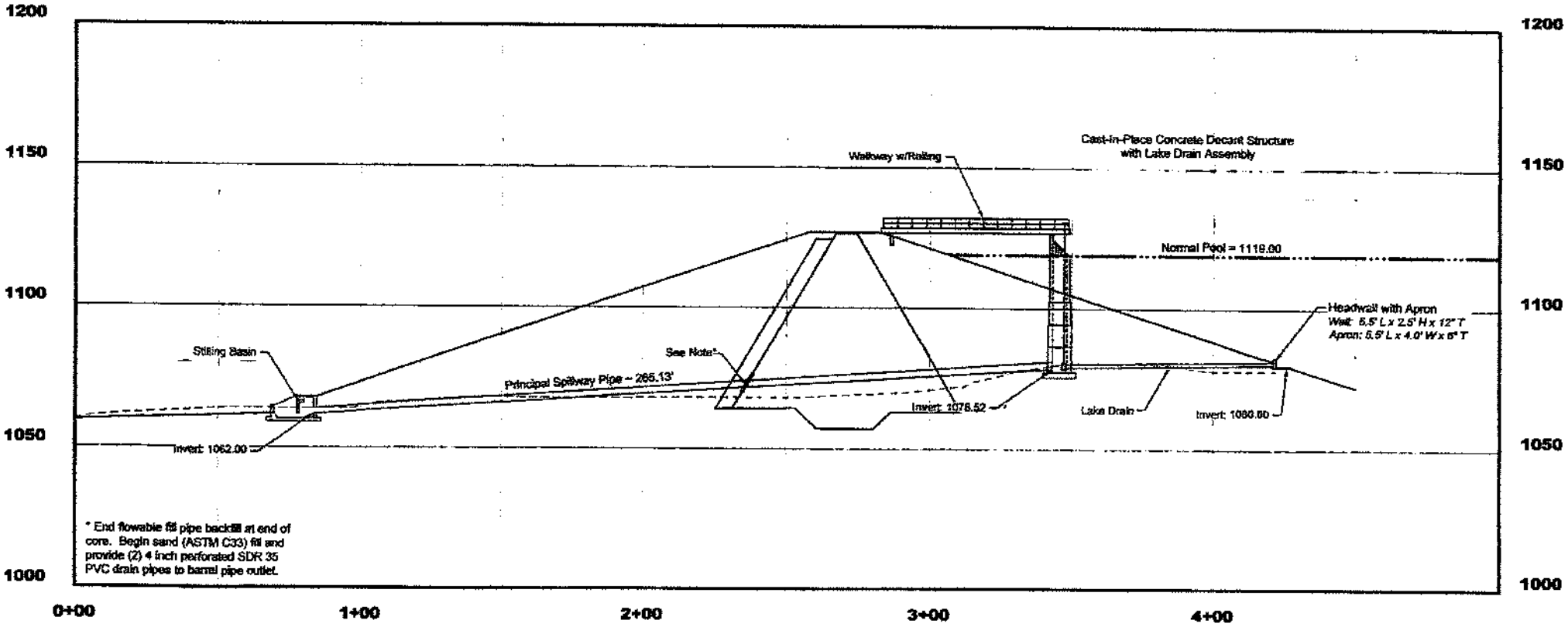

Pond 002 ~ Principal Spillway Profile

Scale: NOT TO SCALE

LRH-2014-588-MUS
Figure 6 of 6

BARNESVILLE FRESHWATER PONDS
Pond 002
SPILLWAY STRUCTURE CROSS SECTION

Section 27, T-8 R-6, Warren Township,
Belmont County, Ohio

DATE: July, 2015 NOT TO SCALE