The following document is not readable via Optical Character Recognition. For more information or if you require the document to be read aloud please call: 304-399-5353

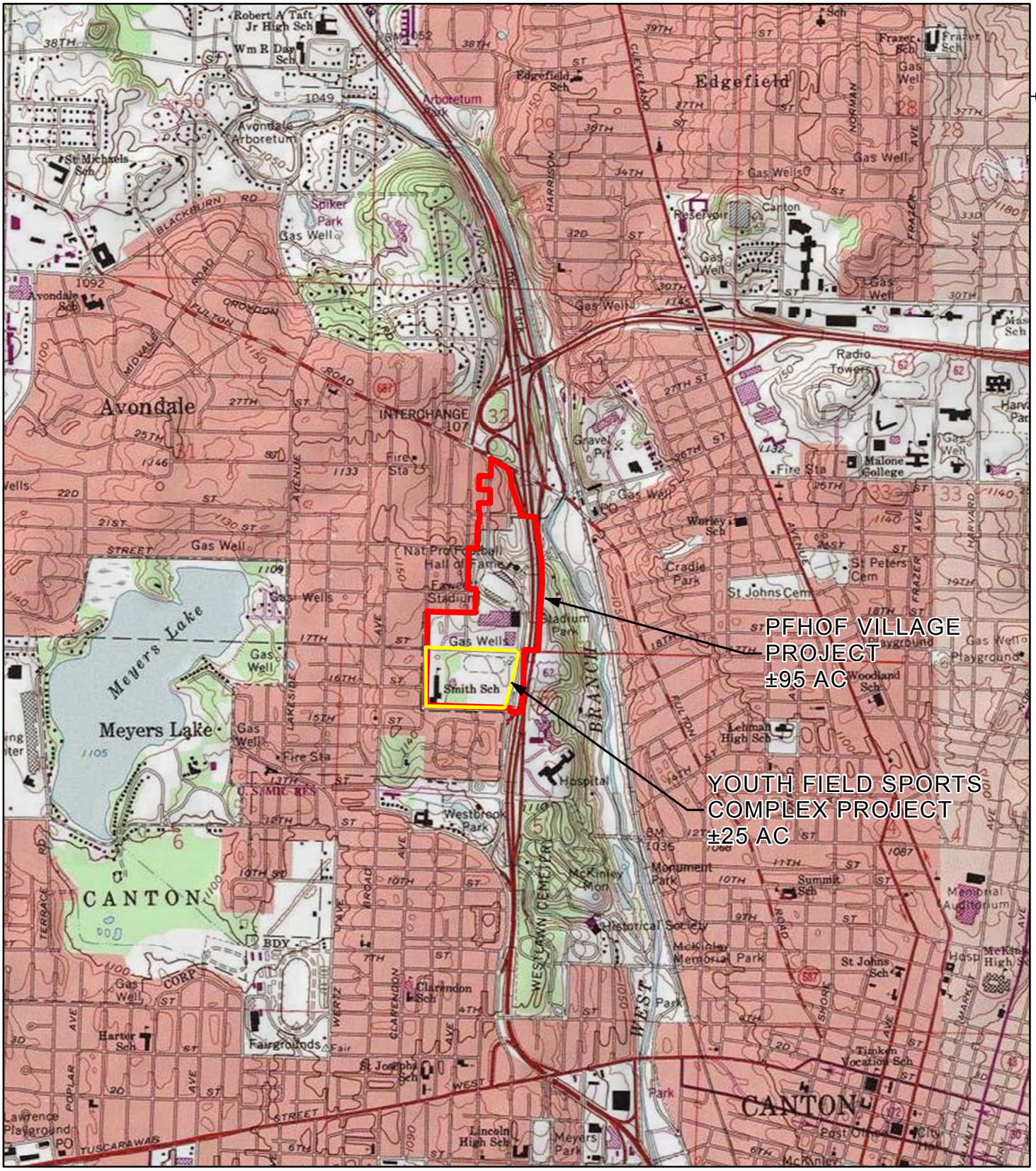

PFHOF VILLAGE PROJECT (95 AC)

YOUTH FIELD SPORTS COMPLEX PROJECT (25 AC)

FIGURE 1: SITE LOCATION MAP
PFHOF VILLAGE PROJECT
CITY OF CANTON
STARK COUNTY, OHIO

SOURCE: USGS TOPOGRAPHIC 7.5 MINUTE CANTON WEST, OHIO QUADRANGLE, 1994

Sheet(1 of 4)

DATE: 10/14/2015
DR: BS
GIS FILE: 14002095_01_SITE

OHIO VICINITY MAP

0 1,000 2,000
Feet

ATWELL
866.850.4200 www.atwell-group.com

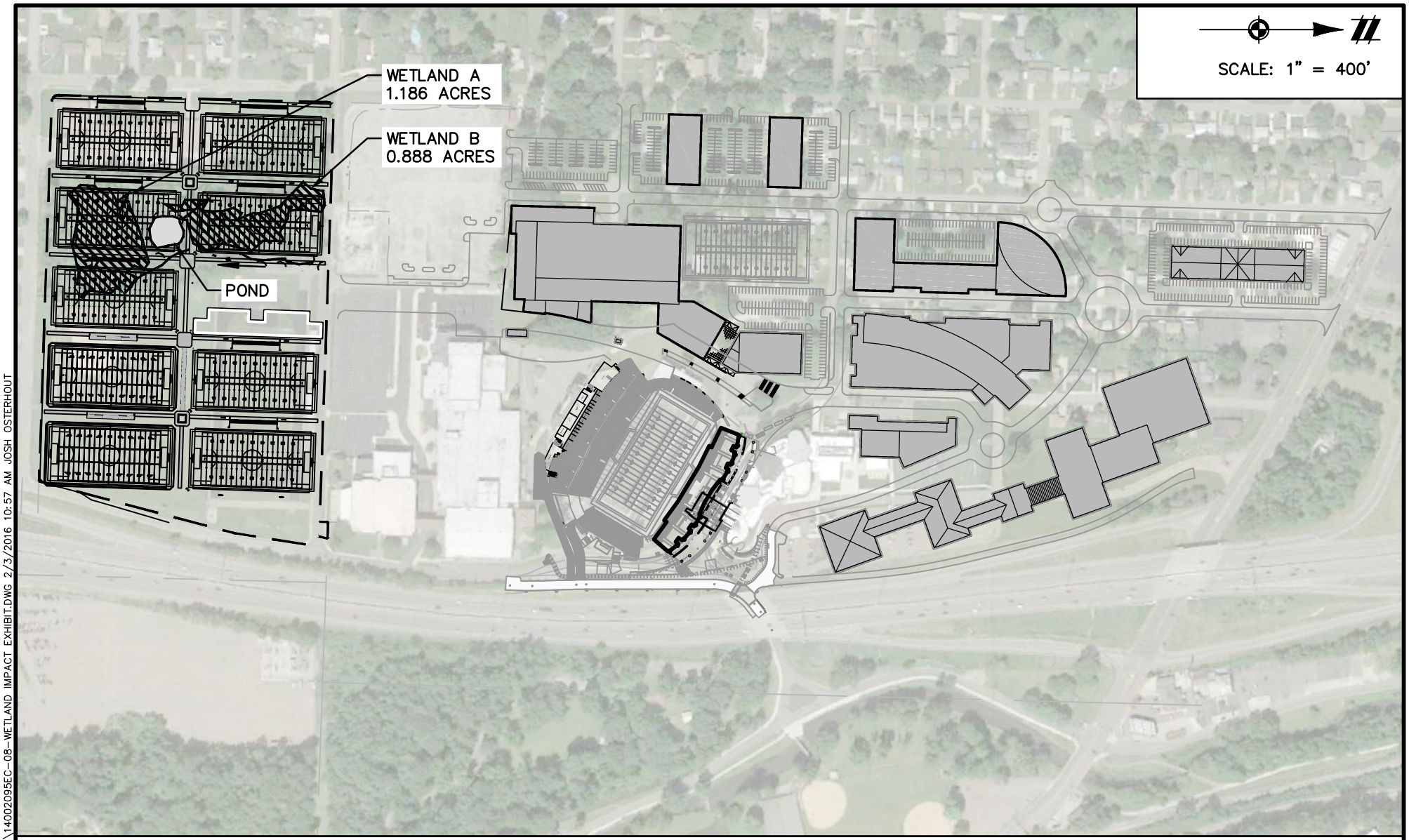

K:\14002095\DWG\ECOLOGICAL\14002095EC-08-WETLAND IMPACT EXHIBIT.DWG 2/3/2016 10:57 AM JOSH OSTERHOUT

BOUNDARY
EXISTING STREAM (640 L.F.)
EXISTING WETLANDS (2.074 ACRES)
EXISTING CULVERT
OPEN WATER (0.175 ACRES)

WETLAND IMPACT EXHIBIT

PROJECT NO.: 14002095
DATE: 1-29-2016
DRAWN BY: JBO

ATWELL
866.850.4300 www.atwell-group.com
7100 E. PLEASANT VALLEY RD., SUITE 220
INDEPENDENCE, OH 44131
440.349.2000

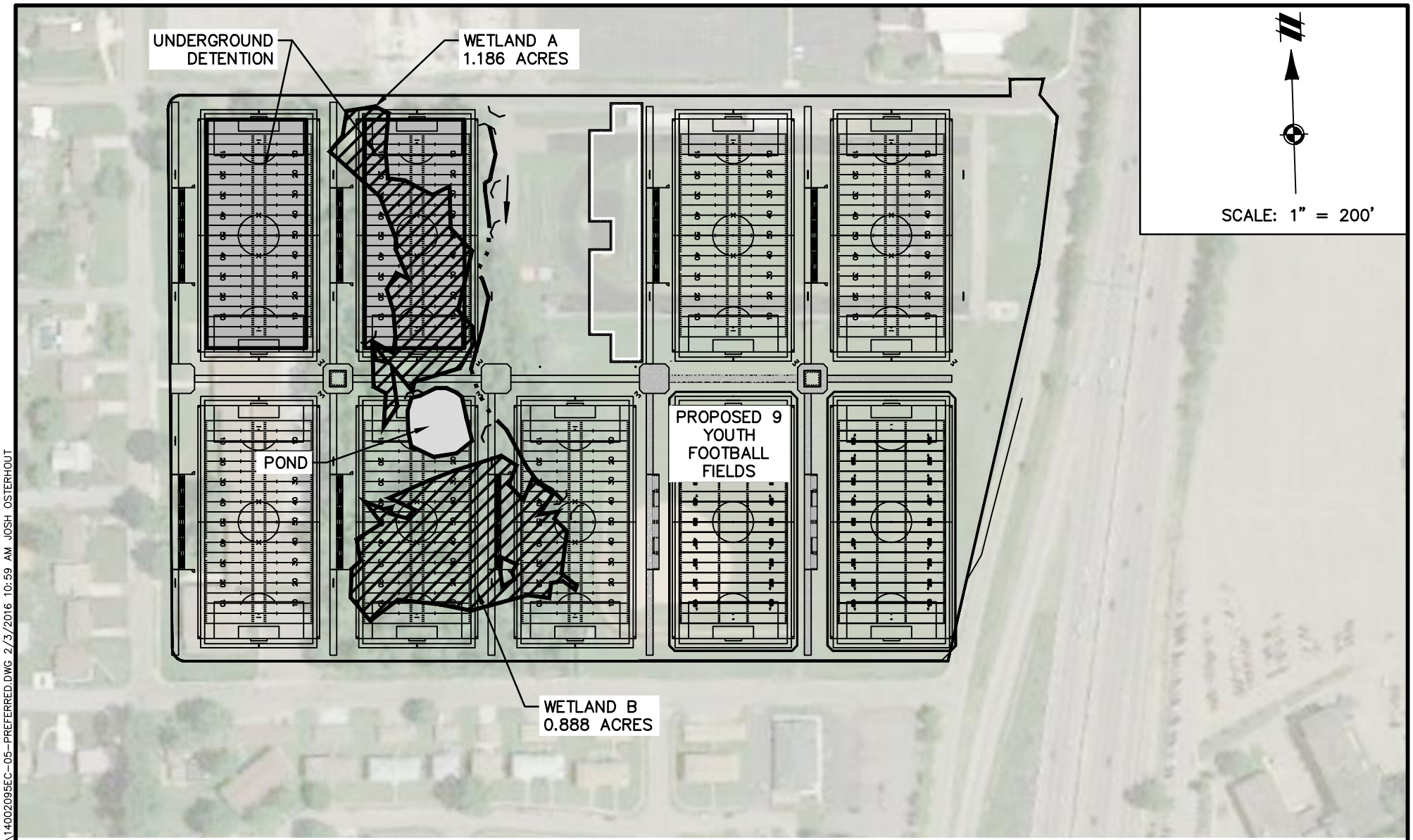

IMPACTED STREAM (640 L.F. IMPACTED)

IMPACTED WETLANDS (2.074 ACRES)

EXISTING CULVERT

IMPACTED OPEN WATER (0.175 ACRES)

WETLAND IMPACT EXHIBIT

PREFERRED DESIGN

PROJECT NO.: 14002095
DATE: 1-29-2016
DRAWN BY: JBO

ATWELL
866.850.4300 www.atwell-group.com
7100 E. PLEASANT VALLEY RD., SUITE 220
INDEPENDENCE, OH 44131
440.349.2000

K:\14002095\DWG\ECOLOGICAL\14002095EC-05-PREFERRED.DWG 2/3/2016 10:59 AM JOSH OSTERHOUT

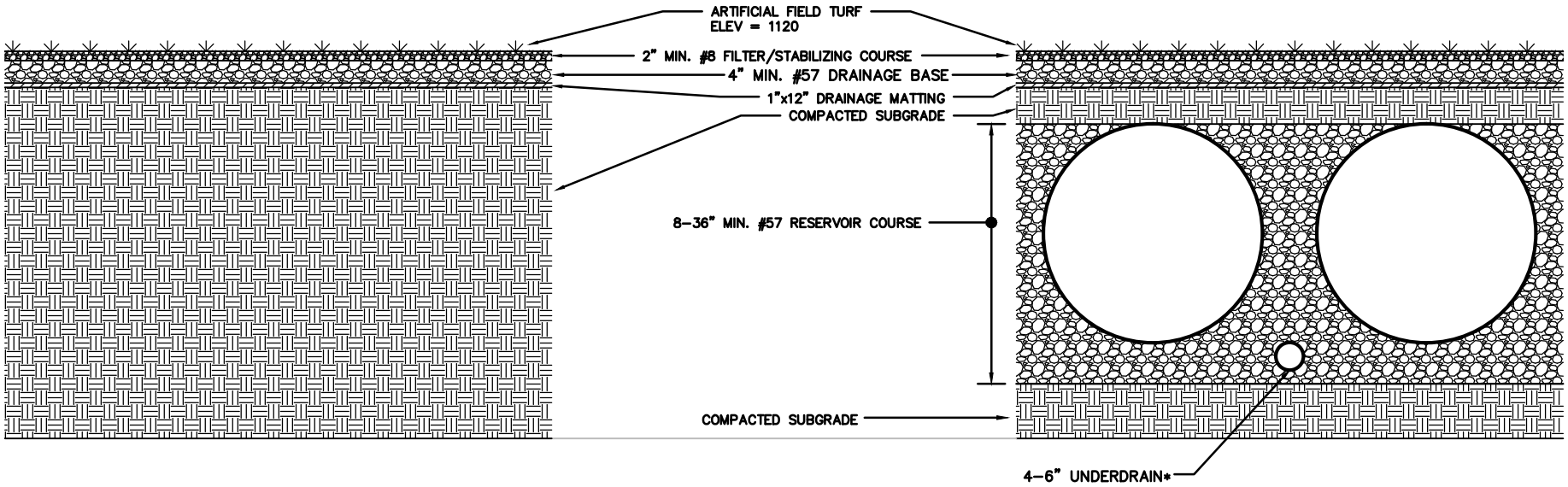

TYPICAL FIELD SECTION

UNDERGROUND DETENTION SECTION

WETLAND IMPACT EXHIBIT

FIELD SECTIONS

PROJECT NO.: 14002095
DATE: 1–29–2016
DRAWN BY: JBO

ATWELL
866.850.4200 www.atwell-group.com
7100 E. PLEASANT VALLEY RD., SUITE 220
INDEPENDENCE, OH 44131
440.349.2000

K:\14002095\DWG\ECOLOGICAL\14002095EC-FIELD SECTIONS.DWG 2/3/2016 10:44 AM JOSH OSTERHOUT