The following document is not readable via Optical Character Recognition. For more information or if you require the document to be read aloud please call: 304-399-5353

Exhibit 1

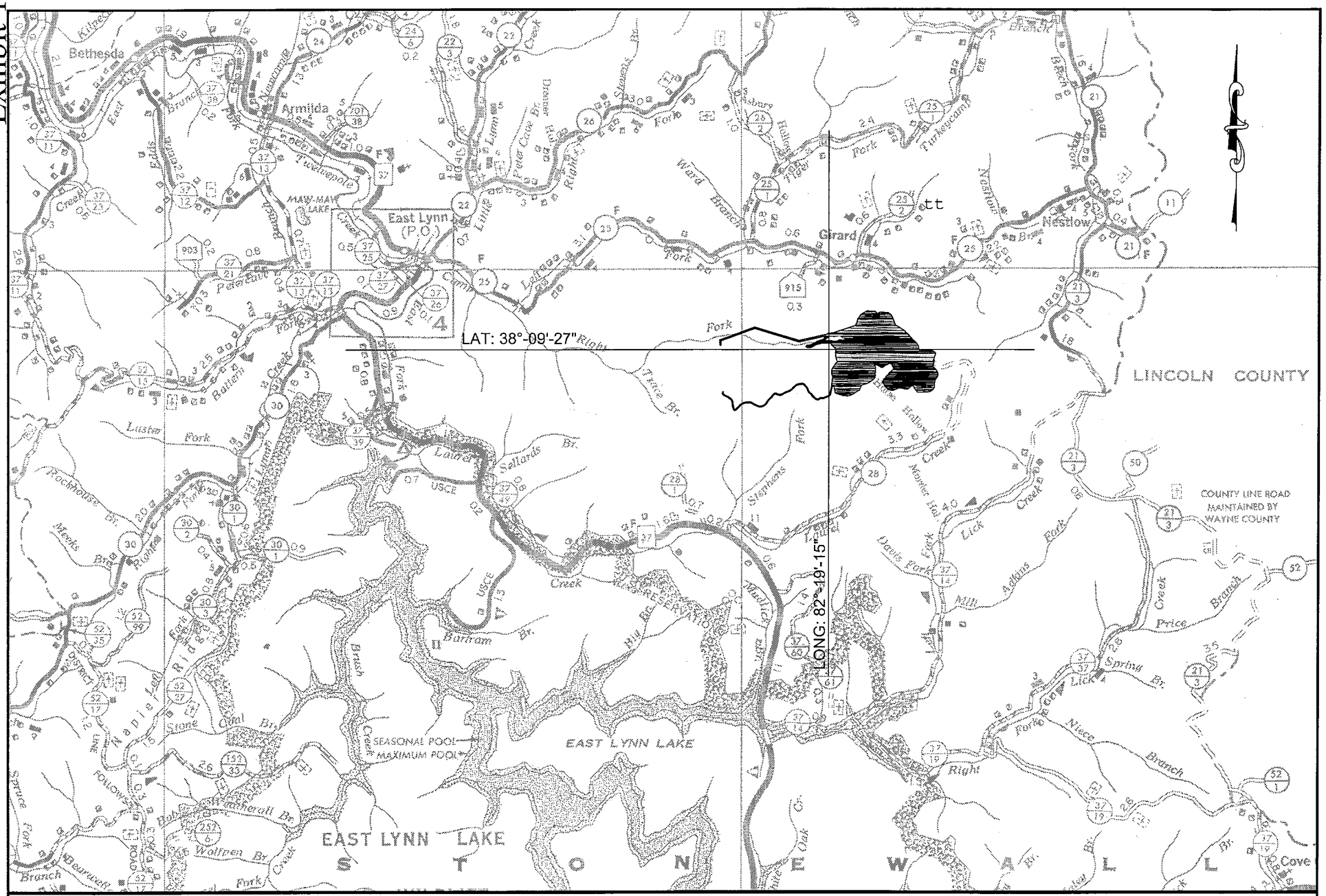

LOCATION MAP				
SCALE	1" = 1 MILE	1" 1 MILE	COUNTY	WAYNE-50
NEAREST P.O.	EAST LYNN		DISTRICT	STONEWALL
			QUAD	NESTLOW-504

Exhibit 2

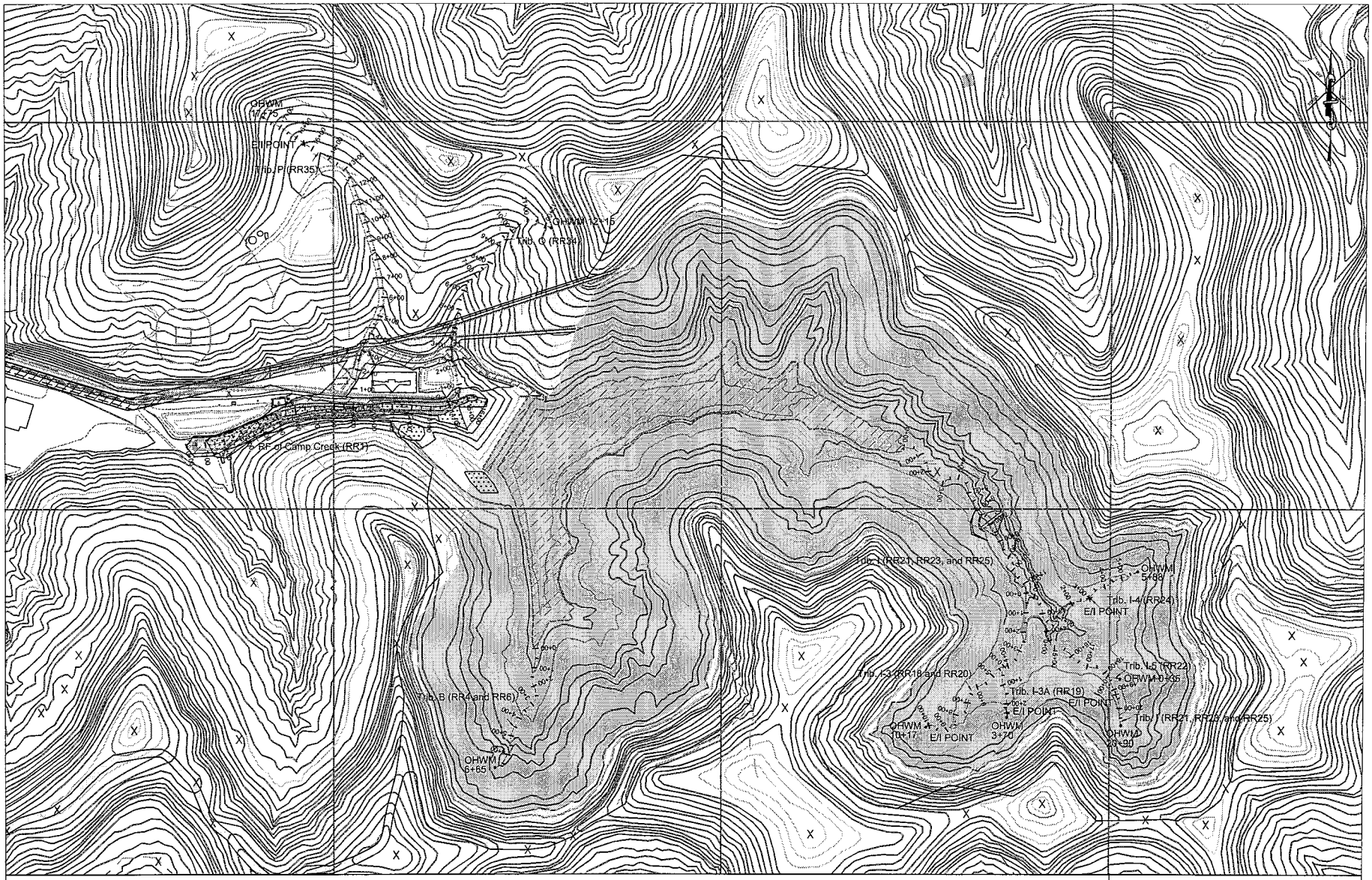

LEGEND

TOTAL BONDED AREA
259.33 ACRES

PREVIOUSLY DISTURBED AREA 25.31 ACRES

WETLAND

EPHEMERAL/INTERMITTENT CONVERSION POINT

ORDINARY HIGH WATER MARK

NPDES OUTLET

RECEIVING STREAMS: RIGHT FORK OF CAMP CREEK OF CAMP CREEK OF EAST FORK OF TWELVEPOLE CREEK OF TWELVEPOLE CREEK OF THE MIDDLE OHIO RIVER.

ROCKSPRING DEVELOPMENT, INC.

RIGHT FORK OF CAMP CREEK REFUSE DISPOSAL FACILITY

STREAM AND WETLAND DELINEATION MAP

PREPARED BY:

MARSHALL MILLER & ASSOCIATES, INC.

SCALE 1" = 200'

0 200'

Exhibit 3

LEGEND

- TOTAL BONDED AREA 259.33 ACRES
- PREVIOUSLY MINED AND UNRECLAIMED 25.31 ACRES
- DIRECTIONAL WATER FLOW
- END OF PERMIT MARKER
- NPDES OUTLET

COMPONENT DRAINAGE CHART

DRAINAGE CONTROL STRUCTURE	DRAINAGE AREA	TOTAL AREA	DISTURBED AREA	STORAGE CAPACITY REQUIRED	STORAGE CAPACITY DESIGNED
Sediment Ditch J	A-J	247.02	213.36	26.671	27.085
Sediment Cell's O, P & Q	K-Q	404.44	32.92	4.115	5.786
Haulroads	SUMP's	0.00	1.11	N/A	N/A
Infrequently Used Access Road	BMP's	0.00	6.25	N/A	N/A
Conveyor's	SUMP'S & BMP's	0.00	5.69	N/A	N/A
		TOTAL	259.33	30.786	32.871

OWNERSHIP SUMMARY

SURFACE OWNER	MINERAL OWNER	ACRES
ROCKSPRING DEVELOPMENT, INC.	ROCKSPRING DEVELOPMENT, INC.	259.33

RECEIVING STREAMS: RIGHT FORK OF CAMP CREEK OF CAMP CREEK OF EAST FORK OF TWELVEPOLE CREEK OF TWELVEPOLE CREEK OF THE MIDDLE OHIO RIVER.

ROCKSPRING DEVELOPMENT, INC.

RIGHT FORK OF CAMP CREEK REFUSE DISPOSAL FACILITY

PROPOSAL/DRAINAGE MAP

PREPARED BY:

SCALE 1" = 300'

0 300'

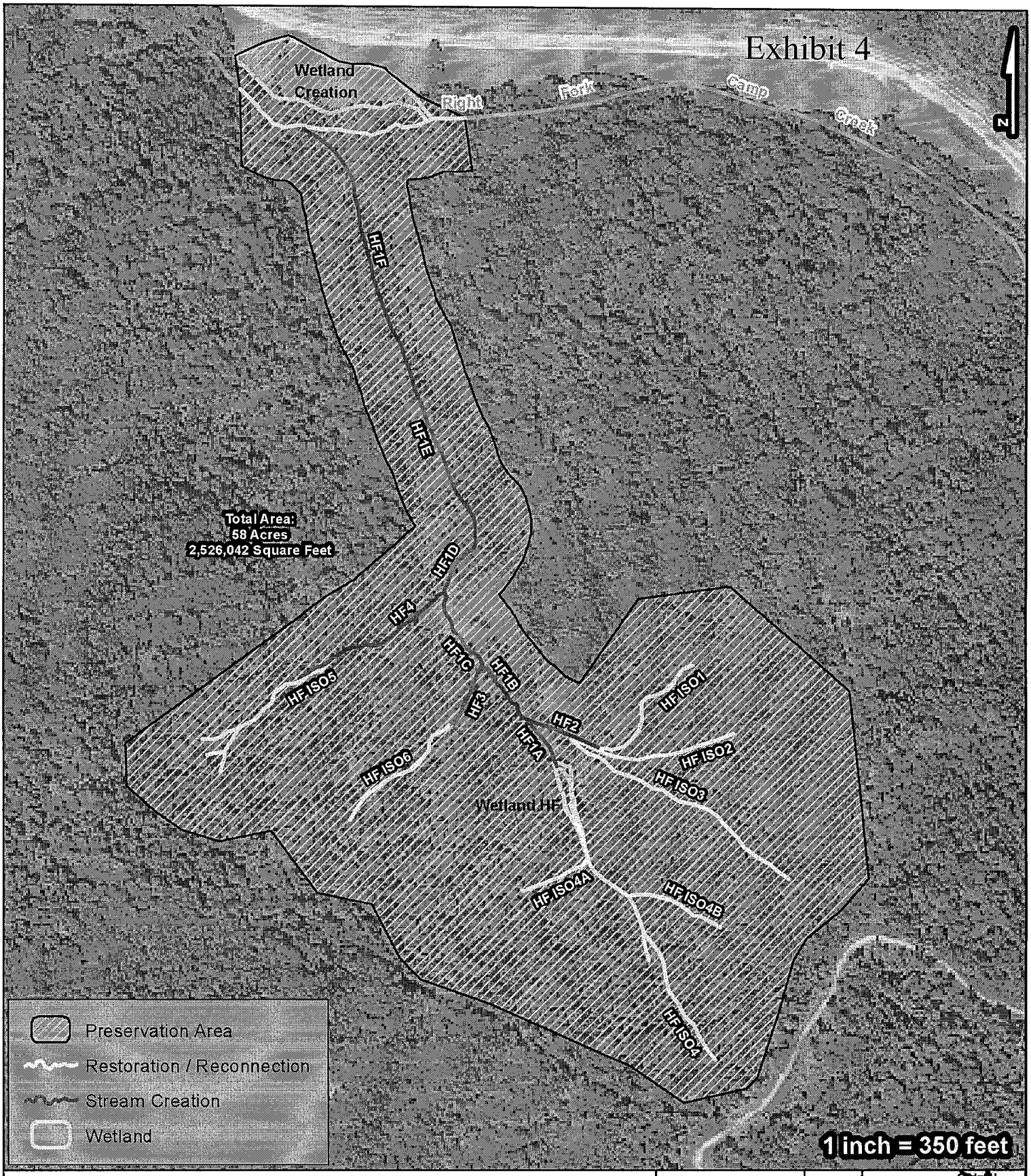

Figure 5. Rockspring Development CMP: Historic Fill Mitigation Area - Preservation Buffers

Preservation Buffer Map
Nestlow Quad, Wayne Co. WV
State Plane, WV South, NAD83 Feet

GIS: JD
Date: 7-25-2012

Rev: WR
Date: 10-28-12
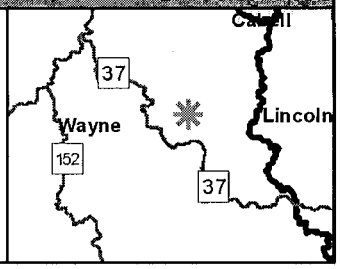
True Line, Inc.
PO Box 85
Thorpe WV 24888
(304) 448-2116