The following document is not readable via Optical Character Recognition. For more information or if you require the document to be read aloud please call: 304-399-5353

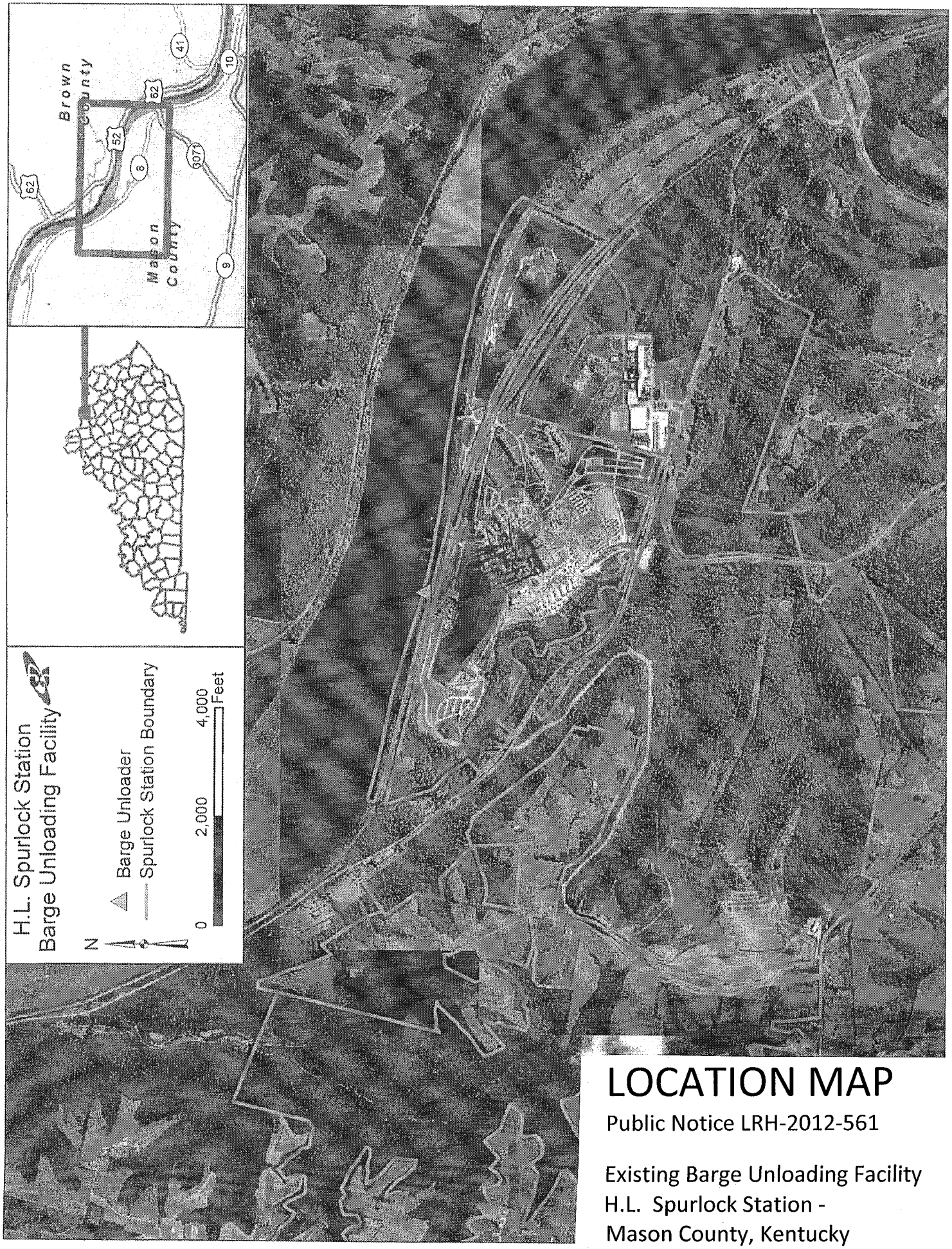

LOCATION MAP

Public Notice LRH-2012-561

Existing Barge Unloading Facility
H.L. Spurlock Station -
Mason County, Kentucky



The shoreline, sailing line, mooring cells, and lighting information was obtained from the U.S. Army Corps of Engineers Inland Electronic Navigation Charts data



The shoreline, mooring cells, and lighting information was obtained from the U.S. Army Corps of Engineers Inland Electronic Navigation Charts data



The shoreline, mooring cells, and lighting information was obtained from the U.S. Army Corps of Engineers Inland Electronic Navigation Charts data