The following document is not readable via Optical Character Recognition. For more information or if you require the document to be read aloud please call: 304-399-5353

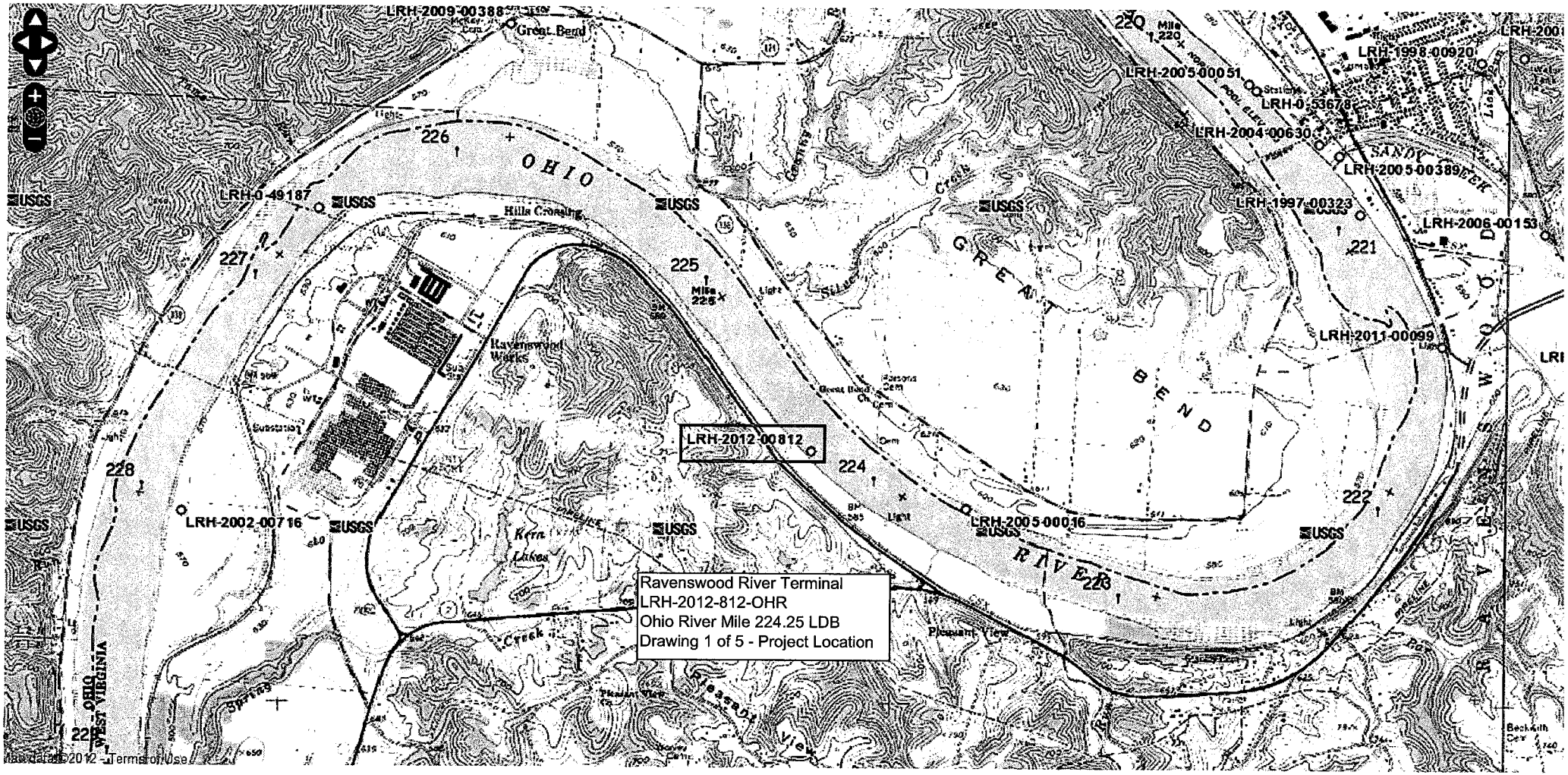
LRH-2009-00388
Great Bend
LRH-0-49187
USGS
Hills Crossing
226
227
225
Mile 225
OHIO
GREAT
BEND
RIVER
Ravenswood Works
LRH-2012-00812
224
228
LRH-2002-00716
LRH-2005-00016
223
222
221
220
Mile 220
LRH-2005-00051
LRH-0-53678
LRH-2004-00630
LRH-2005-00389
LRH-1997-00323
LRH-1998-00920
LRH-2006-00153
LRH-2011-00099
SANDY CREEK
Kern Lakes
Pleasant View
OHIO
WEST VIRGINIA
Ravenswood River Terminal
LRH-2012-812-OHR
Ohio River Mile 224.25 LDB
Drawing 1 of 5 - Project Location
Map data ©2012 - Terms of Use

Plan View

#1

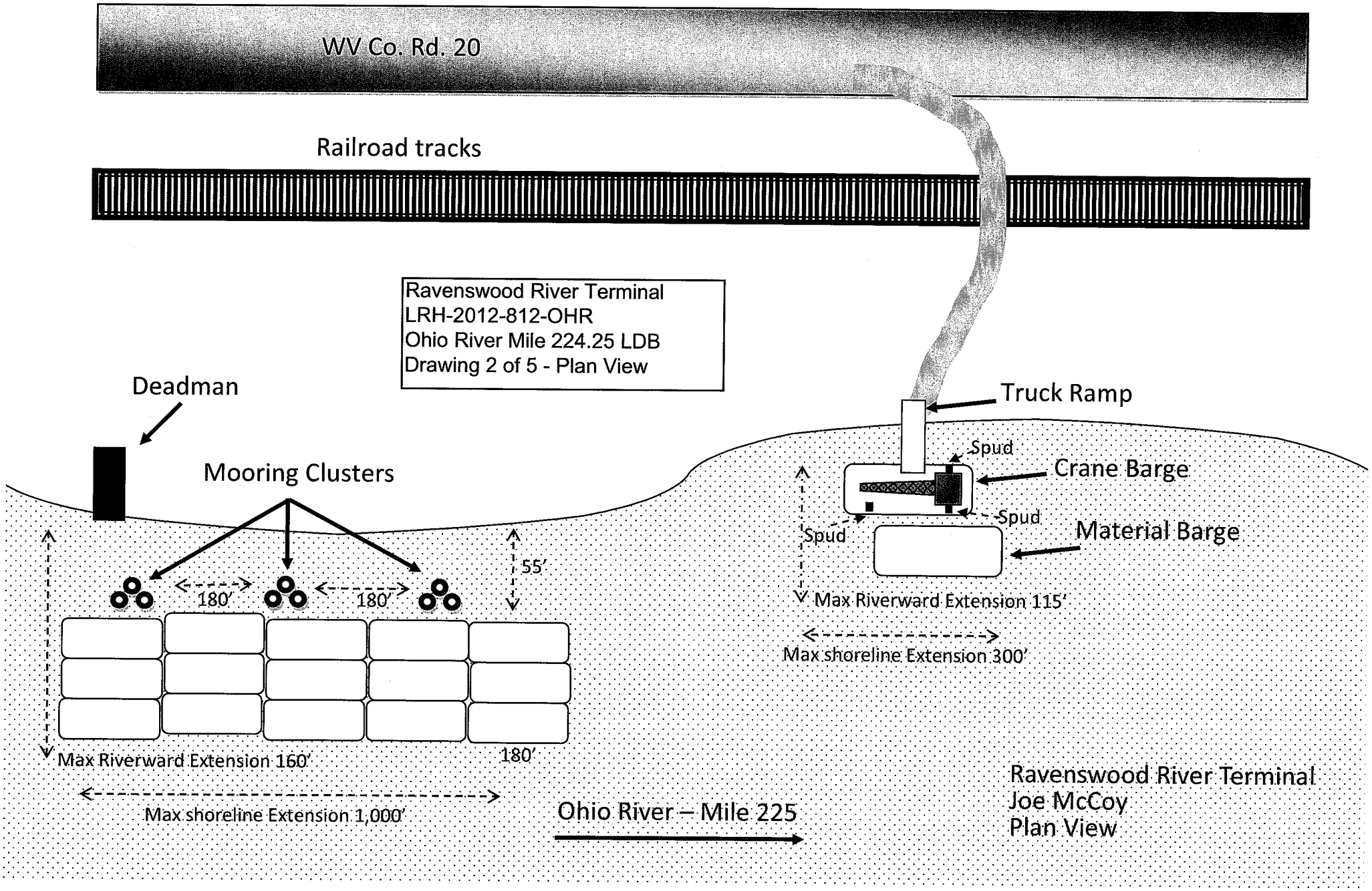
WV Co. Rd. 20
Railroad tracks
Ravenswood River Terminal
LRH-2012-812-OHR
Ohio River Mile 224.25 LDB
Drawing 2 of 5 - Plan View
Deadman
Mooring Clusters
Truck Ramp
Spud
Crane Barge
Spud
Spud
Material Barge
55'
180'
180'
Max Riverward Extension 115'
Max shoreline Extension 300'
Max Riverward Extension 160'
180'
Max shoreline Extension 1,000'
Ohio River – Mile 225
Ravenswood River Terminal
Joe McCoy
Plan View

1

Cross Section

Barge Mooring

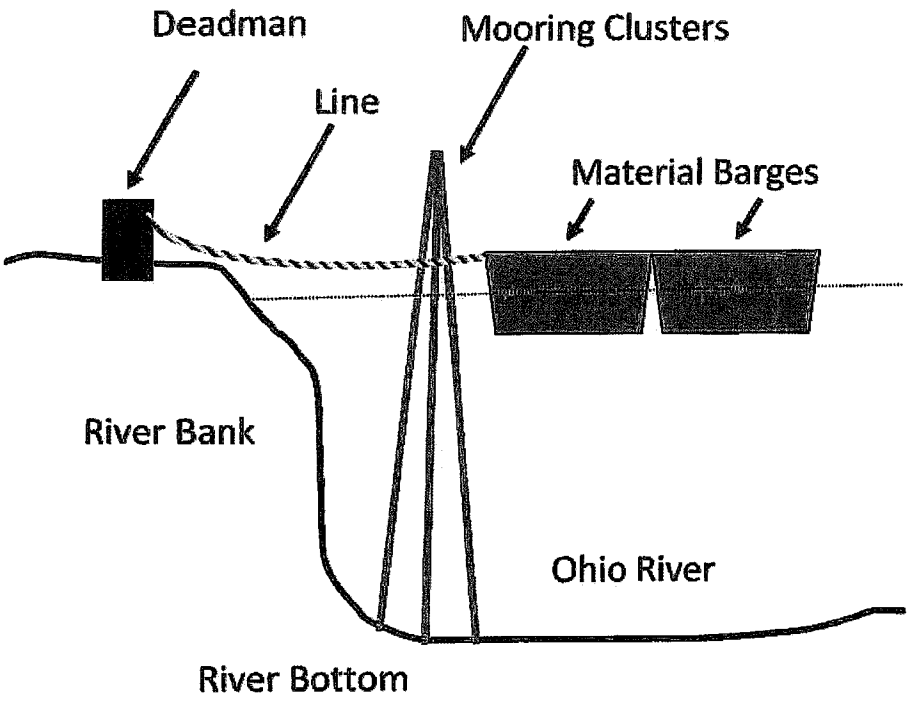

Ravenswood River Terminal
LRH-2012-812-OHR
Ohio River Mile 224.25 LDB
Drawing 3 of 5 - Section View

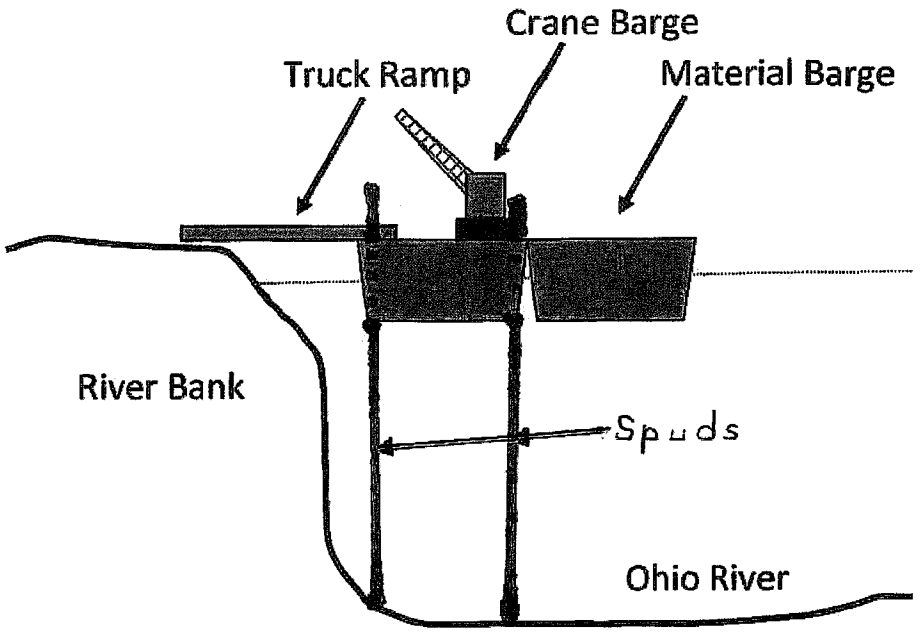

Ravenswood River Terminal
Joe McCoy
Cross Section

Plan View

Barge Spud

Placement

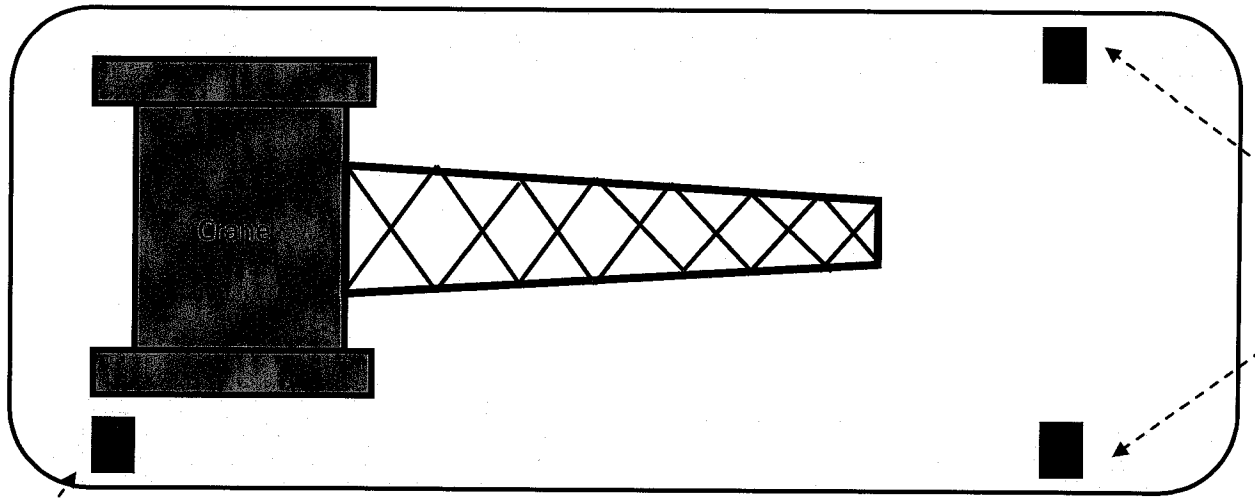

Spuds

22" X 22"

Spud

22" X 22"

Deck Barge

185' X 35'

Ravenswood River Terminal
LRH-2012-812-OHR
Ohio River Mile 224.25 LDB
Drawing 4 of 5 - Crane Barge

Ravenswood River Terminal

Cross Section Mooring Cluster

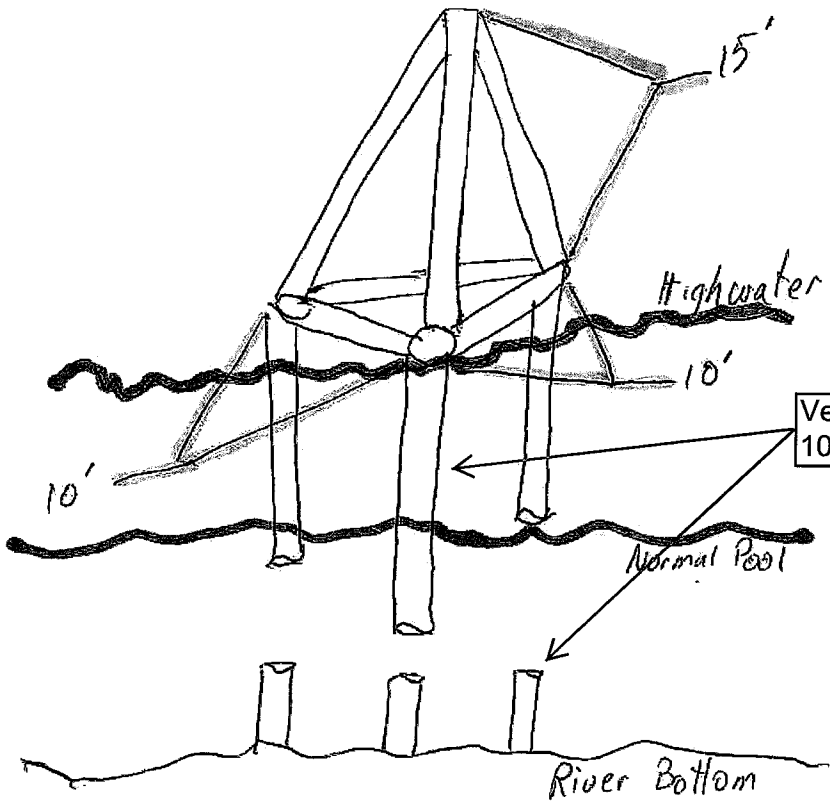

Vertical Components
10 Inch Steel Pipe

Plan View Mooring Cluster

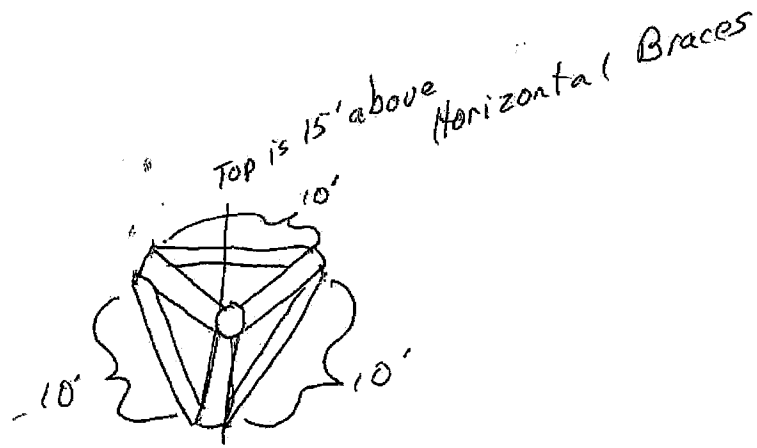

Ravenswood River Terminal
LRH-2012-812-OHR
Ohio River Mile 224.25 LDB
Drawing 5 of 5 - Tri-Tie Detail