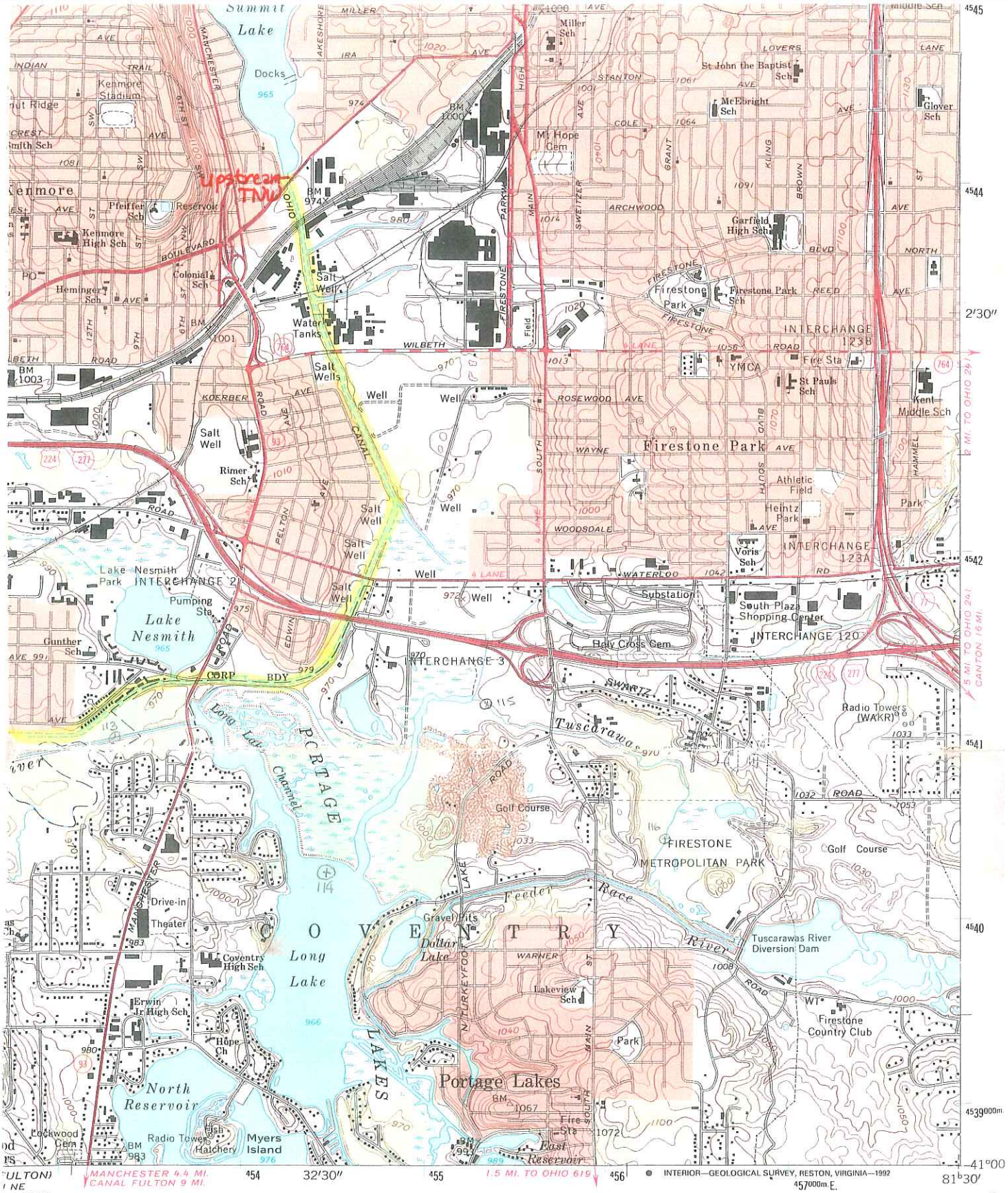

AKRON WEST, OHIO

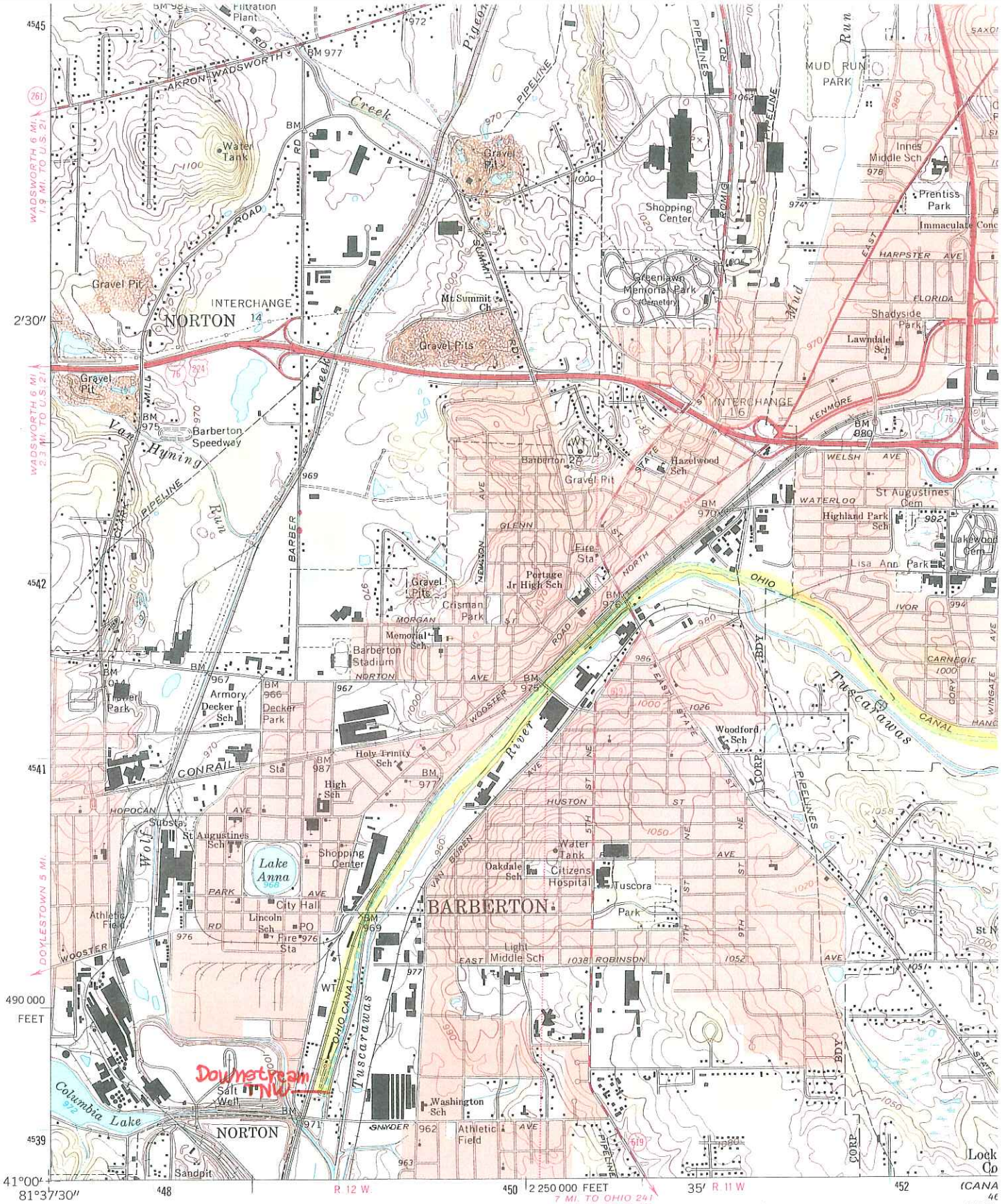

(DOYLESTOWN) 4665 I NW

Mapped, edited, and published by the Geological Survey
Revised in cooperation with State of Ohio Agencies

Control by USGS and USC&GS

Topography by photogrammetric methods from aerial photographs taken 1957. Field checked 1958. Revised from aerial photographs taken 1966. Field checked 1967

MN GN
7° 124 MILS
0°22' 7 MILS

SCAL

1 ½
1000 0 1000 2000
1 .5

CONTOUR IN
NATIONAL GEODETIC

Live Search Maps

W Waterloo Rd, Akron, OH 44314

Waterloo Road Towpath Trail
LRH-200700750-TUS
Downstream end, Ohio & Erie Canal
TNW
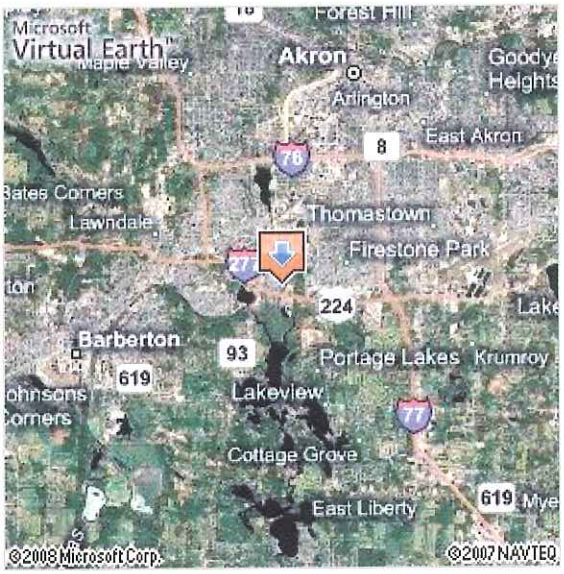
NEW! Try Live Search 411
Dial 1-800-CALL-411 for latest info