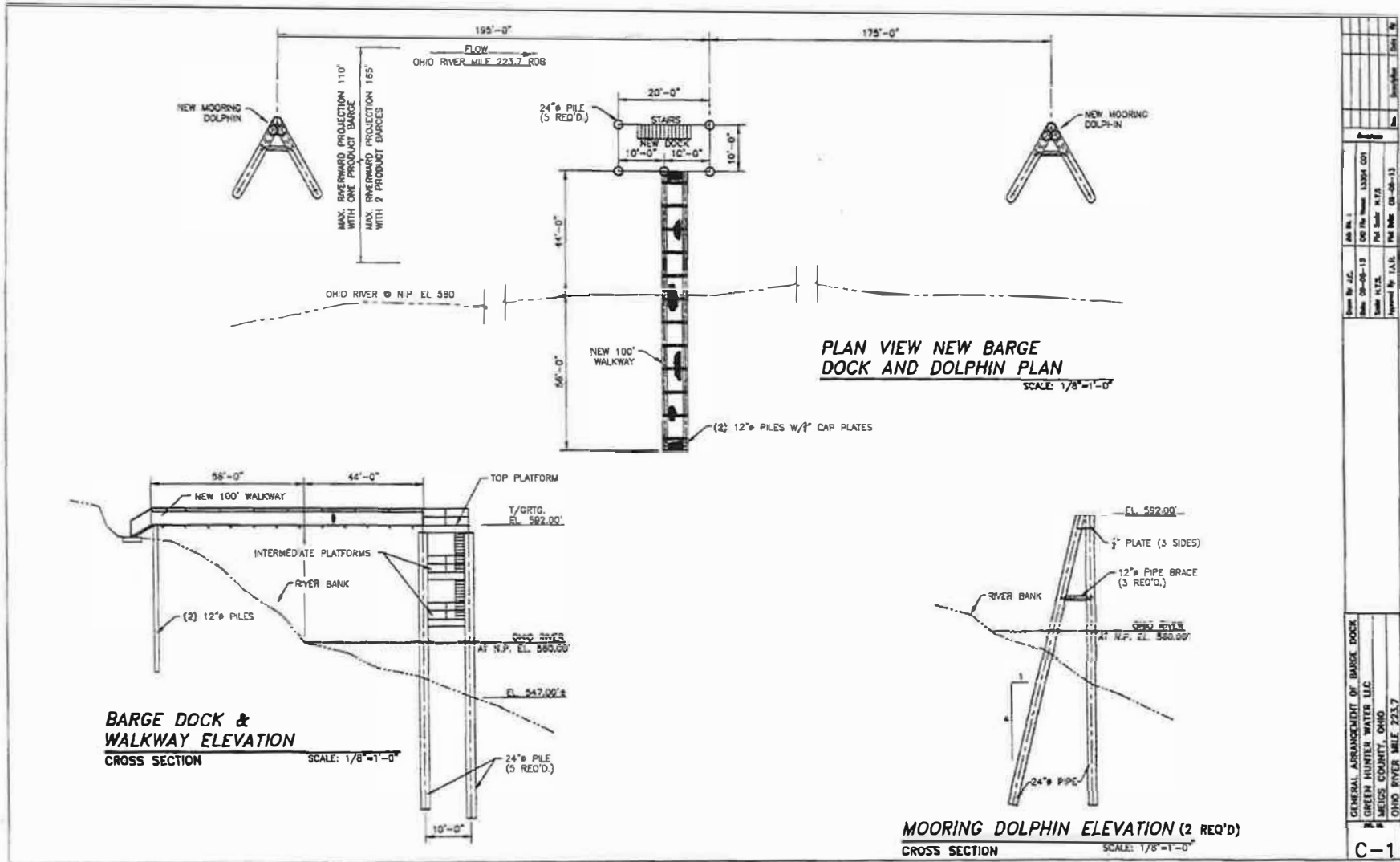


Sheet 1 of 4

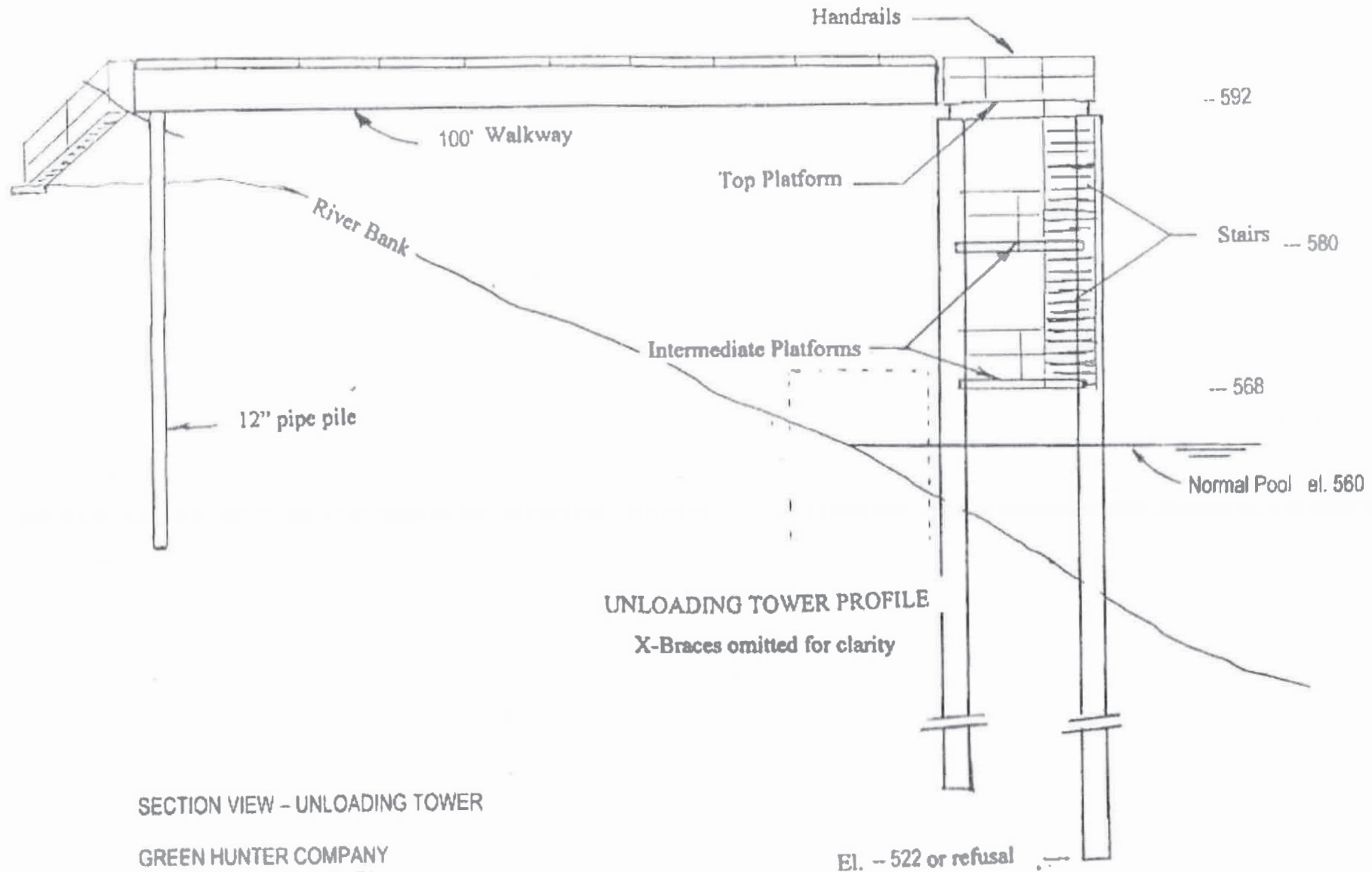


Sheet 2 of 4



Drawn By: J.C.	Job No. 1	Scale: 1/8"=1'-0"
Date: 08-05-13	DC Proj. Name: 13004 CO1	
Scale: N.T.S.	Proj. Scale: N.T.S.	
Revised By: J.A.E.	Proj. No: 08-08-13	
GENERAL ARRANGEMENT OF BARGE DOCK GREEN HUNTER WATER, LLC MEigs COUNTY, OHIO OHIO RIVER MILE 223.7		
C-1		

PROPOSED BARGE DOCK
GREENHUNTER WATER, LLC

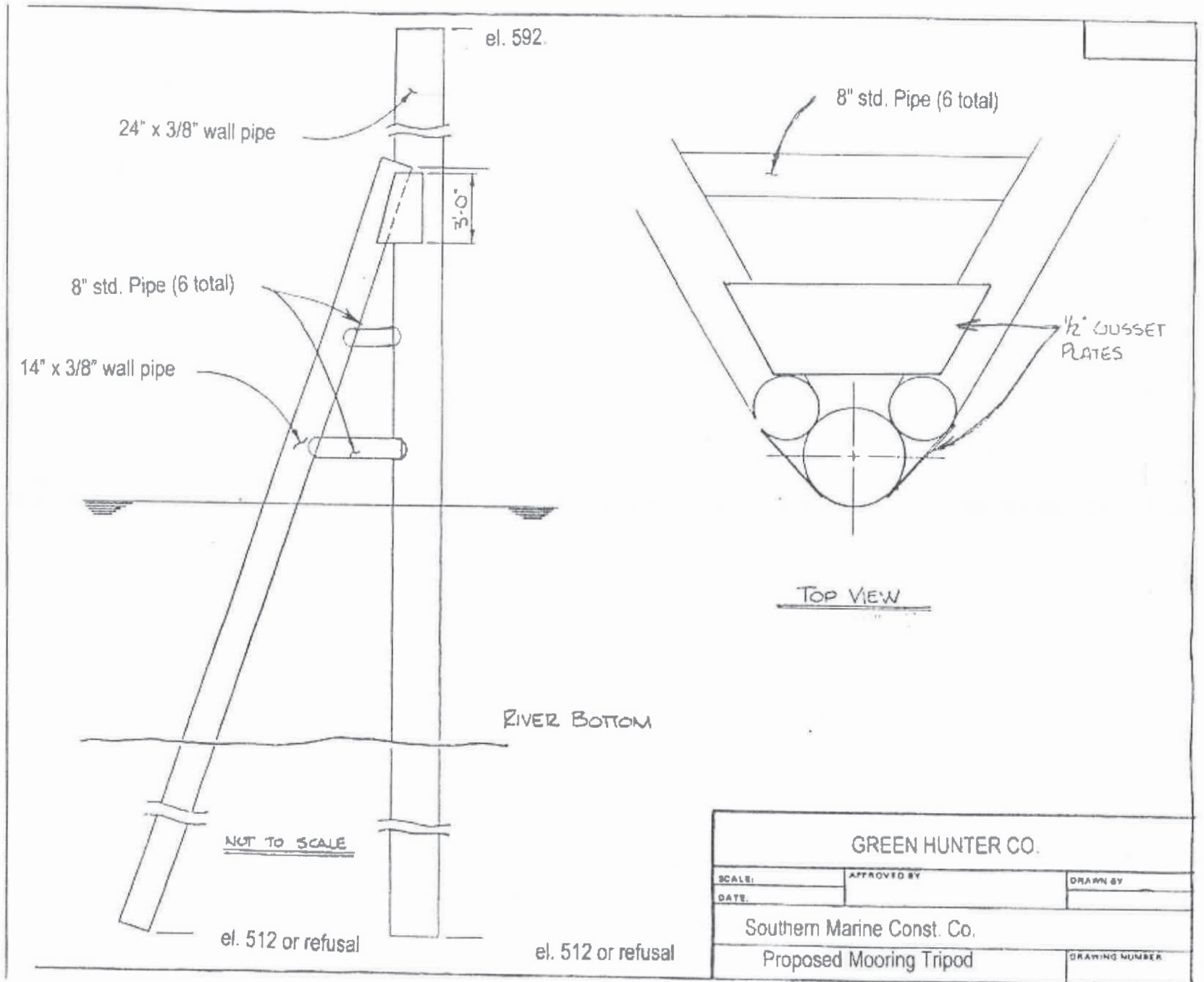


SECTION VIEW - UNLOADING TOWER

GREEN HUNTER COMPANY
Near RACINE, OH Ohio River

UNLOADING TOWER PROFILE
X-Braces omitted for clarity

El. - 522 or refusal



GREEN HUNTER CO.		
SCALE:	APPROVED BY	DRAWN BY
DATE:		
Southern Marine Const. Co.		
Proposed Mooring Tripod		DRAWING NUMBER