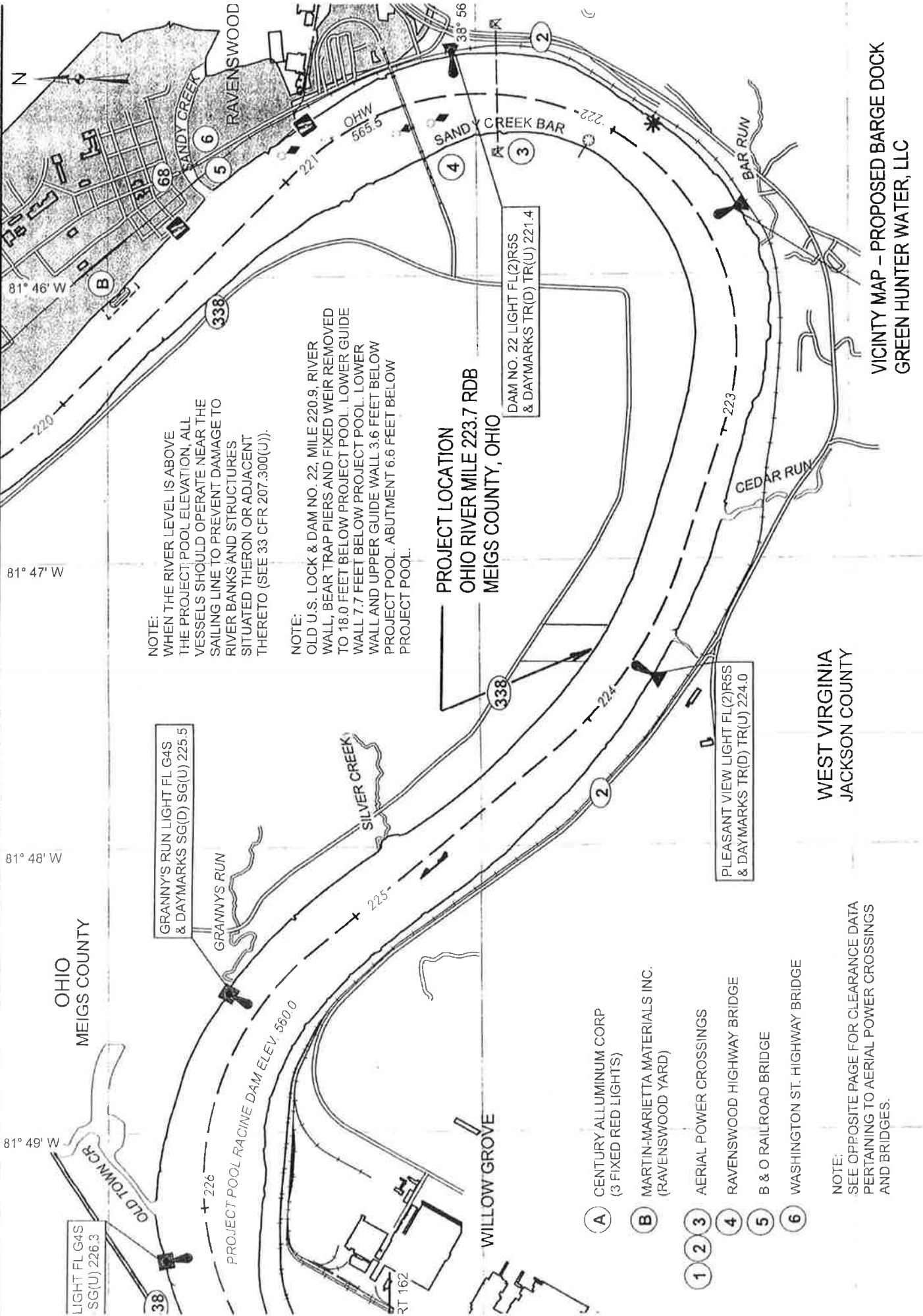


The following document is not readable via Optical Character Recognition. For more information or if you require the document to be read aloud please call: 304-399-5353



NOTE:
WHEN THE RIVER LEVEL IS ABOVE
THE PROJECT POOL ELEVATION, ALL
VESSELS SHOULD OPERATE NEAR THE
SAILING LINE TO PREVENT DAMAGE TO
RIVER BANKS AND STRUCTURES
SITUATED THEREON OR ADJACENT
THERE TO (SEE 33 CFR 207.300(U)).

NOTE:
OLD U.S. LOCK & DAM NO. 22, MILE 220.9, RIVER
WALL, BEAR TRAP PIERS AND FIXED WEIR REMOVED
TO 18.0 FEET BELOW PROJECT POOL. LOWER GUIDE
WALL 7.7 FEET BELOW PROJECT POOL. LOWER
WALL AND UPPER GUIDE WALL 3.6 FEET BELOW
PROJECT POOL. ABUTMENT 6.6 FEET BELOW
PROJECT POOL.

**PROJECT LOCATION
OHIO RIVER MILE 223.7 RDB
MEIGS COUNTY, OHIO**

DAM NO. 22 LIGHT FL(2)RSS
& DAYMARKS TR(D) TR(U) 221.4

PLEASANT VIEW LIGHT FL(2)RSS
& DAYMARKS TR(D) TR(U) 224.0

- (A) CENTURY ALUMINUM CORP
(3 FIXED RED LIGHTS)
- (B) MARTIN-MARIETTA MATERIALS INC.
(RAVENSWOOD YARD)
- (1) (2) (3) AERIAL POWER CROSSINGS
- (4) RAVENSWOOD HIGHWAY BRIDGE
- (5) B & O RAILROAD BRIDGE
- (6) WASHINGTON ST. HIGHWAY BRIDGE

NOTE:
SEE OPPOSITE PAGE FOR CLEARANCE DATA
PERTAINING TO AERIAL POWER CROSSINGS
AND BRIDGES.

WEST VIRGINIA
JACKSON COUNTY

VICINTY MAP - PROPOSED BARGE DOCK
GREEN HUNTER WATER, LLC



Scale	1/8" = 1'-0"
Date	09-05-13
Drawn By	J.S.
Checked By	
Reviewed By	
Approved By	T.A.R.
Project No.	09-05-13
Sheet No.	13254 C01
Client	OHIO RIVER MILE 223.7

Project No.	09-05-13
Sheet No.	13254 C01
Client	OHIO RIVER MILE 223.7

Project No.	09-05-13
Sheet No.	13254 C01
Client	OHIO RIVER MILE 223.7

Project No.	09-05-13
Sheet No.	13254 C01
Client	OHIO RIVER MILE 223.7

Project No.	09-05-13
Sheet No.	13254 C01
Client	OHIO RIVER MILE 223.7

Project No.	09-05-13
Sheet No.	13254 C01
Client	OHIO RIVER MILE 223.7

Project No.	09-05-13
Sheet No.	13254 C01
Client	OHIO RIVER MILE 223.7

Project No.	09-05-13
Sheet No.	13254 C01
Client	OHIO RIVER MILE 223.7

Project No.	09-05-13
Sheet No.	13254 C01
Client	OHIO RIVER MILE 223.7

Project No.	09-05-13
Sheet No.	13254 C01
Client	OHIO RIVER MILE 223.7

Project No.	09-05-13
Sheet No.	13254 C01
Client	OHIO RIVER MILE 223.7

Project No.	09-05-13
Sheet No.	13254 C01
Client	OHIO RIVER MILE 223.7

Project No.	09-05-13
Sheet No.	13254 C01
Client	OHIO RIVER MILE 223.7

Project No.	09-05-13
Sheet No.	13254 C01
Client	OHIO RIVER MILE 223.7

Project No.	09-05-13
Sheet No.	13254 C01
Client	OHIO RIVER MILE 223.7

Project No.	09-05-13
Sheet No.	13254 C01
Client	OHIO RIVER MILE 223.7

Project No.	09-05-13
Sheet No.	13254 C01
Client	OHIO RIVER MILE 223.7

Project No.	09-05-13
Sheet No.	13254 C01
Client	OHIO RIVER MILE 223.7

Project No.	09-05-13
Sheet No.	13254 C01
Client	OHIO RIVER MILE 223.7

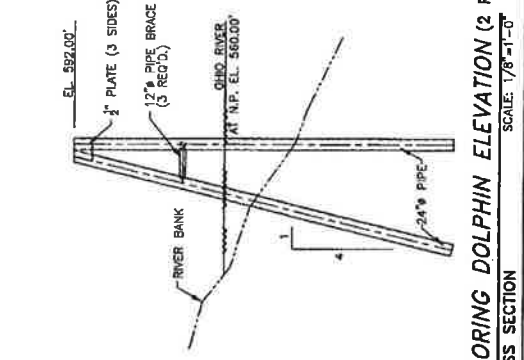
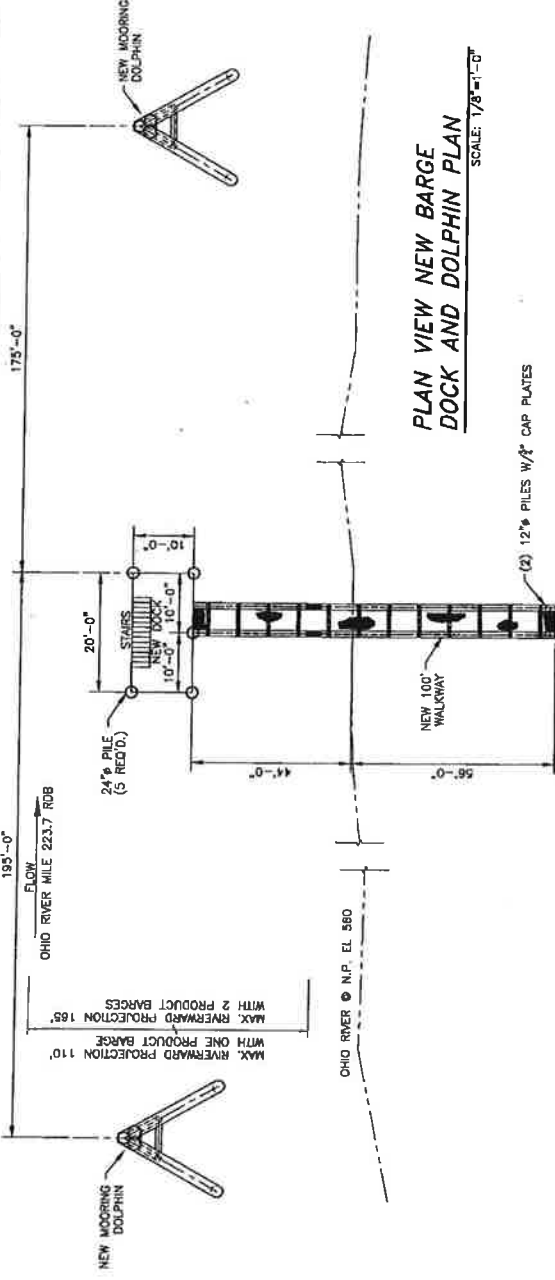
Project No.	09-05-13
Sheet No.	13254 C01
Client	OHIO RIVER MILE 223.7

Project No.	09-05-13
Sheet No.	13254 C01
Client	OHIO RIVER MILE 223.7

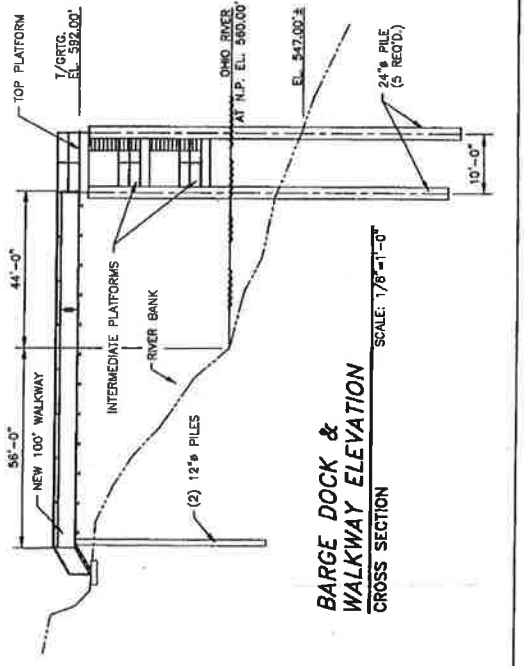
Project No.	09-05-13
Sheet No.	13254 C01
Client	OHIO RIVER MILE 223.7

Project No.	09-05-13
Sheet No.	13254 C01
Client	OHIO RIVER MILE 223.7

PLAN VIEW NEW BARGE DOCK AND DOLPHIN PLAN
SCALE: 1/8"=1'-0"



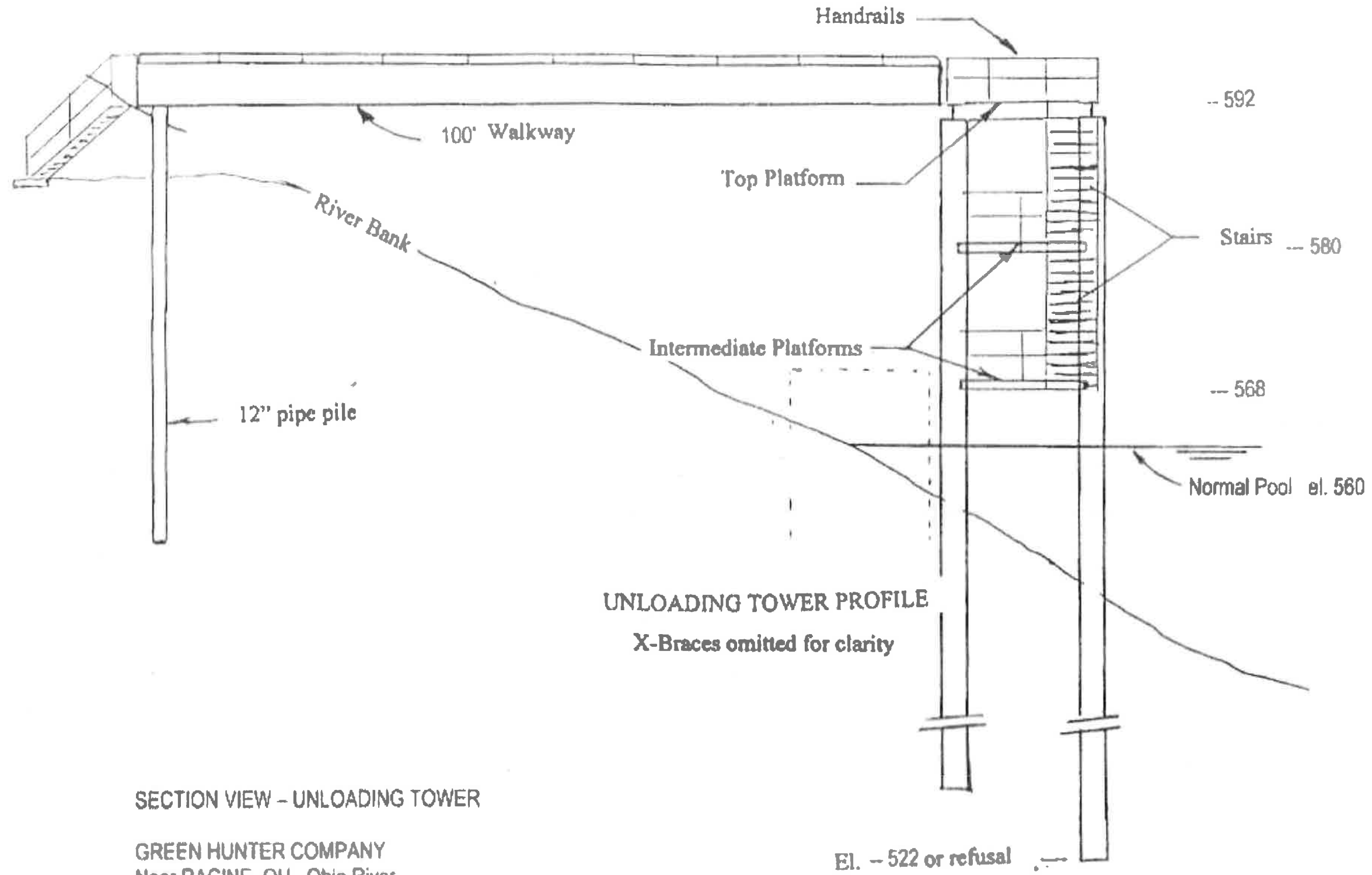
MOORING DOLPHIN ELEVATION (2 REQ'D)
CROSS SECTION SCALE: 1/8"=1'-0"



BARGE DOCK & WALKWAY ELEVATION
CROSS SECTION SCALE: 1/8"=1'-0"

PROPOSED BARGE DOCK
GREENHUNTER WATER, LLC

Sheet 2 of 4



SECTION VIEW - UNLOADING TOWER

GREEN HUNTER COMPANY
Near RACINE, OH Ohio River

