Appendix E

100-YEAR FLOODPLAINS

MAP ZONE DESCRIPTIONS

Zone	Description
A	100-year floodplain. The base floodplain mapped by approximate methods, i.e., Base Flood Elevations are not determined.
AE	The base floodplain where base flood elevations are provided.
AH	Shallow flooding base floodplain. BFEs are provided.
AO	The base floodplain with sheet flow, ponding, or shallow flooding. Base flood depths (feet above ground) are provided.

Source: FEMA. 1998. Managing Floodplain Development Through the National Flood Insurance Program. http://www.fema.gov/media-library-data/20130726-1535-20490-8858/is_9_complete.pdf (Accessed on June 18, 2016)

BLANK

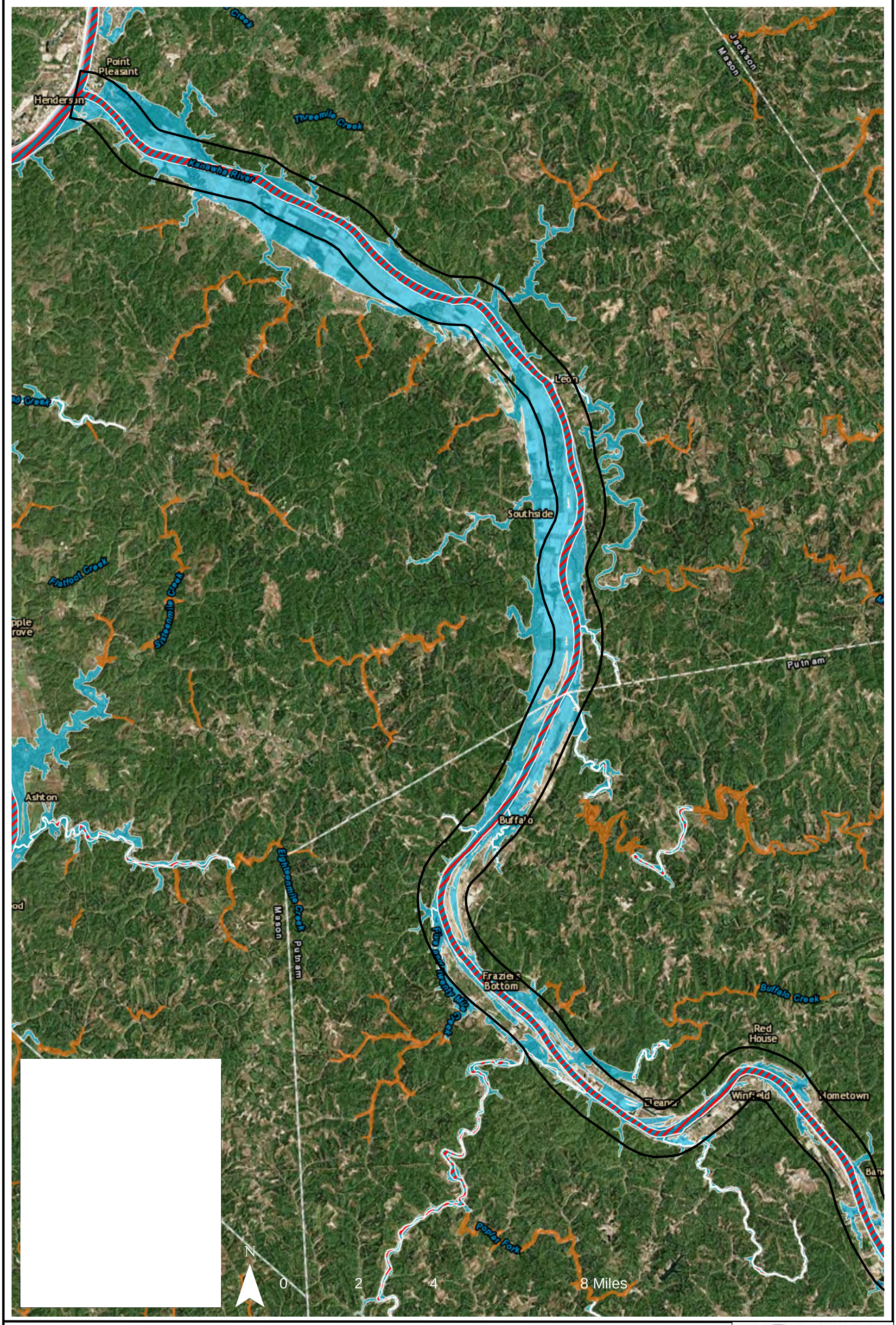

100-year Floodplain

Bluestone Dam SEIS

Figure: Appendix E
Date: June 2016
Scale: 1:150,000
Source: GEC/ESRI/FEMA
Map ID: 0027.9701100.000

BLANK

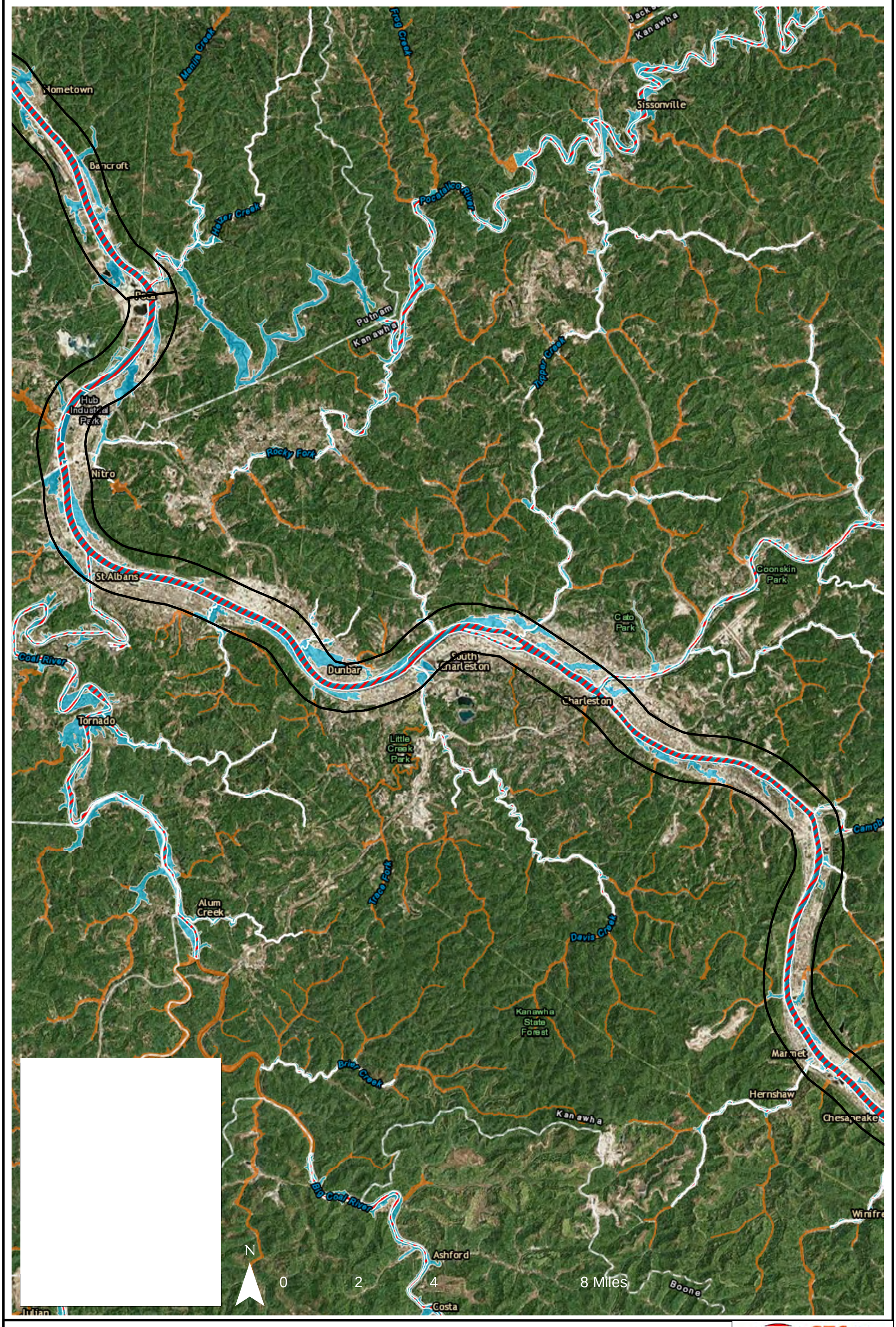

100-year Floodplain

Bluestone Dam SEIS

ECS - GEC JV

Figure: Appendix E
Date: June 2016
Scale: 1:150,000
Source: GEC/ESRI/FEMA
Map ID: 0027.9701100.000

BLANK

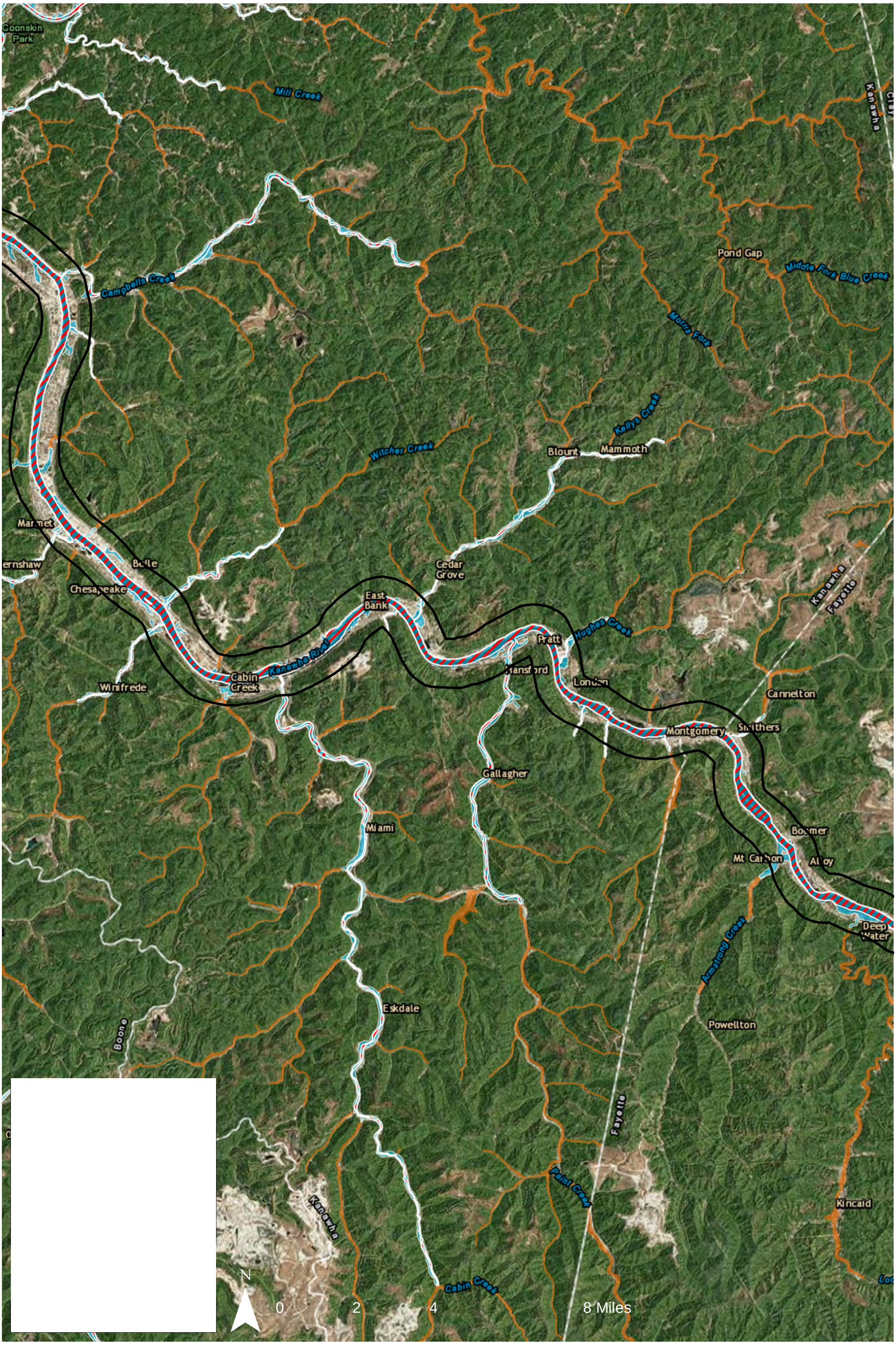

100-year Floodplain

Bluestone Dam SEIS

Figure: Appendix E
Date: June 2016
Scale: 1:150,000
Source: GEC/ESRI/FEMA
Map ID: 0027.9701100.000

BLANK

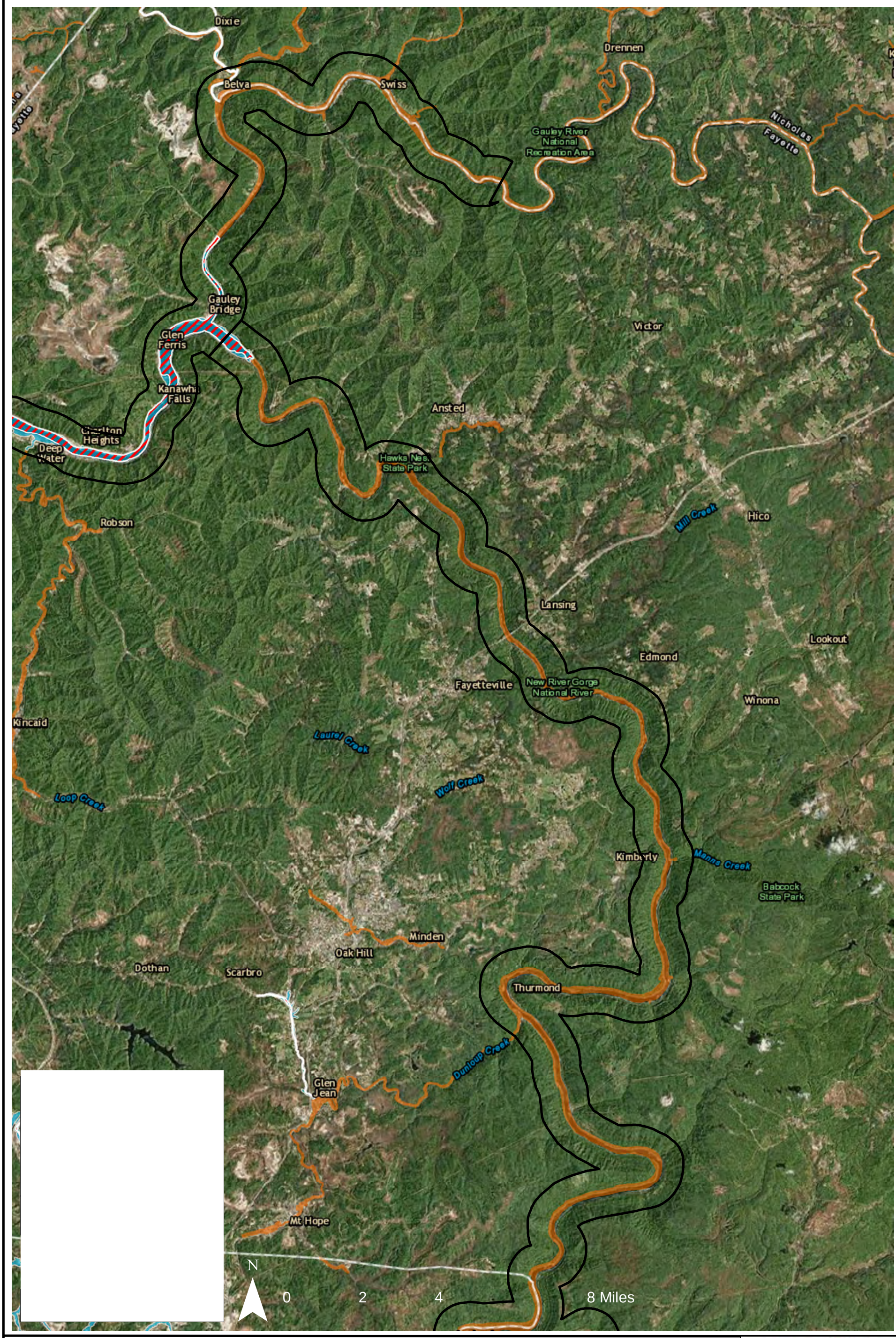

100-year Floodplain

Bluestone Dam SEIS

Figure: Appendix E
Date: June 2016
Scale: 1:150,000
Source: GEC/ESRI/FEMA
Map ID: 0027.9701100.000

BLANK

100-year Floodplain

Bluestone Dam SEIS

Figure: Appendix E
Date: June 2016
Scale: 1:150,000
Source: GEC/ESRI/FEMA
Map ID: 0027.9701100.000

BLANK

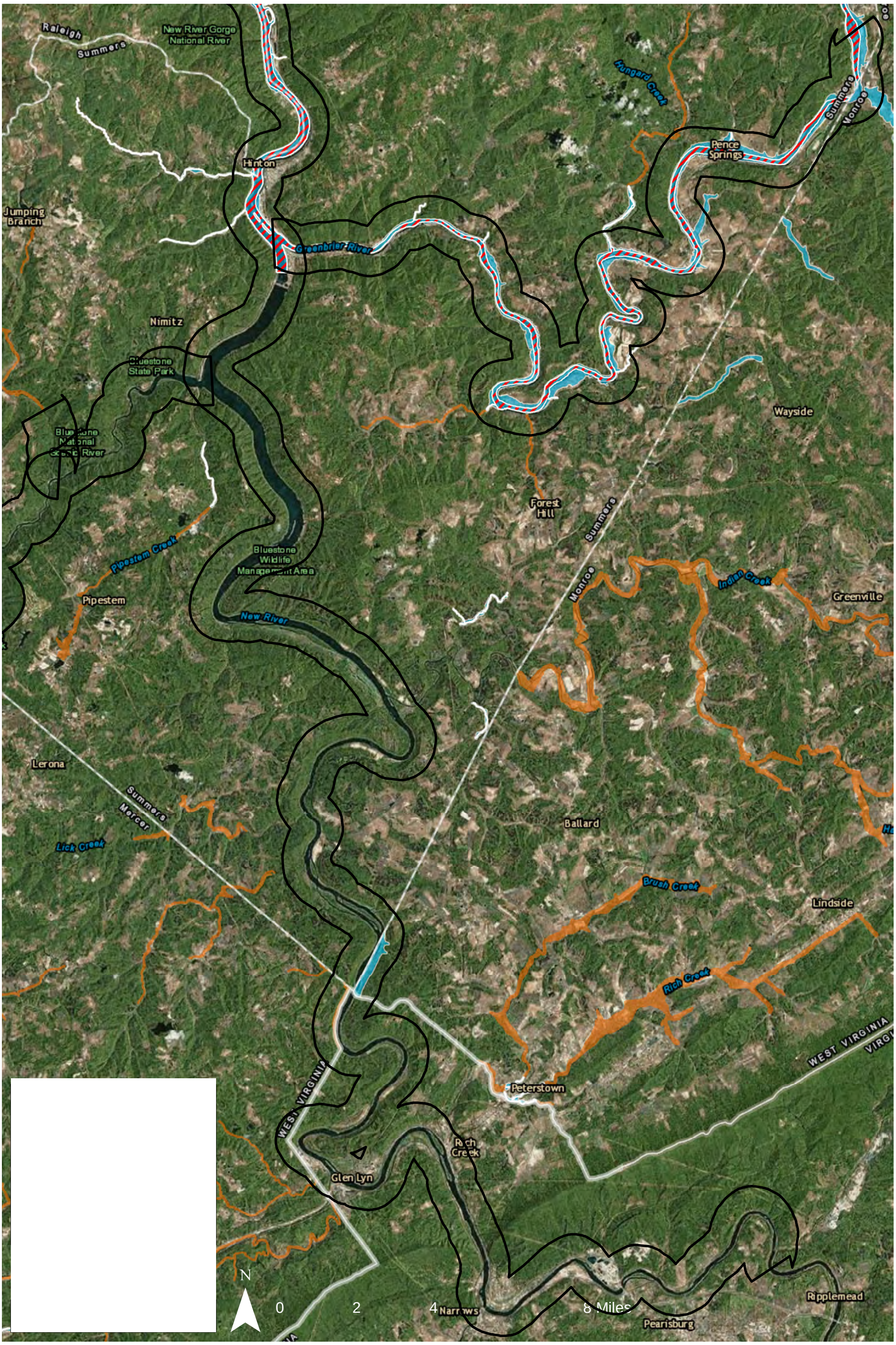

100-year Floodplain

Bluestone Dam SEIS

ECS - GEC JV

Figure: Appendix E	
Date: June 2016	
Scale: 1:150,000	
Source: GEC/ESRI/FEMA	
Map ID: 0027.9701100.000	

BLANK