Appendix O

KNOWN MINE VOIDS AND OPENINGS

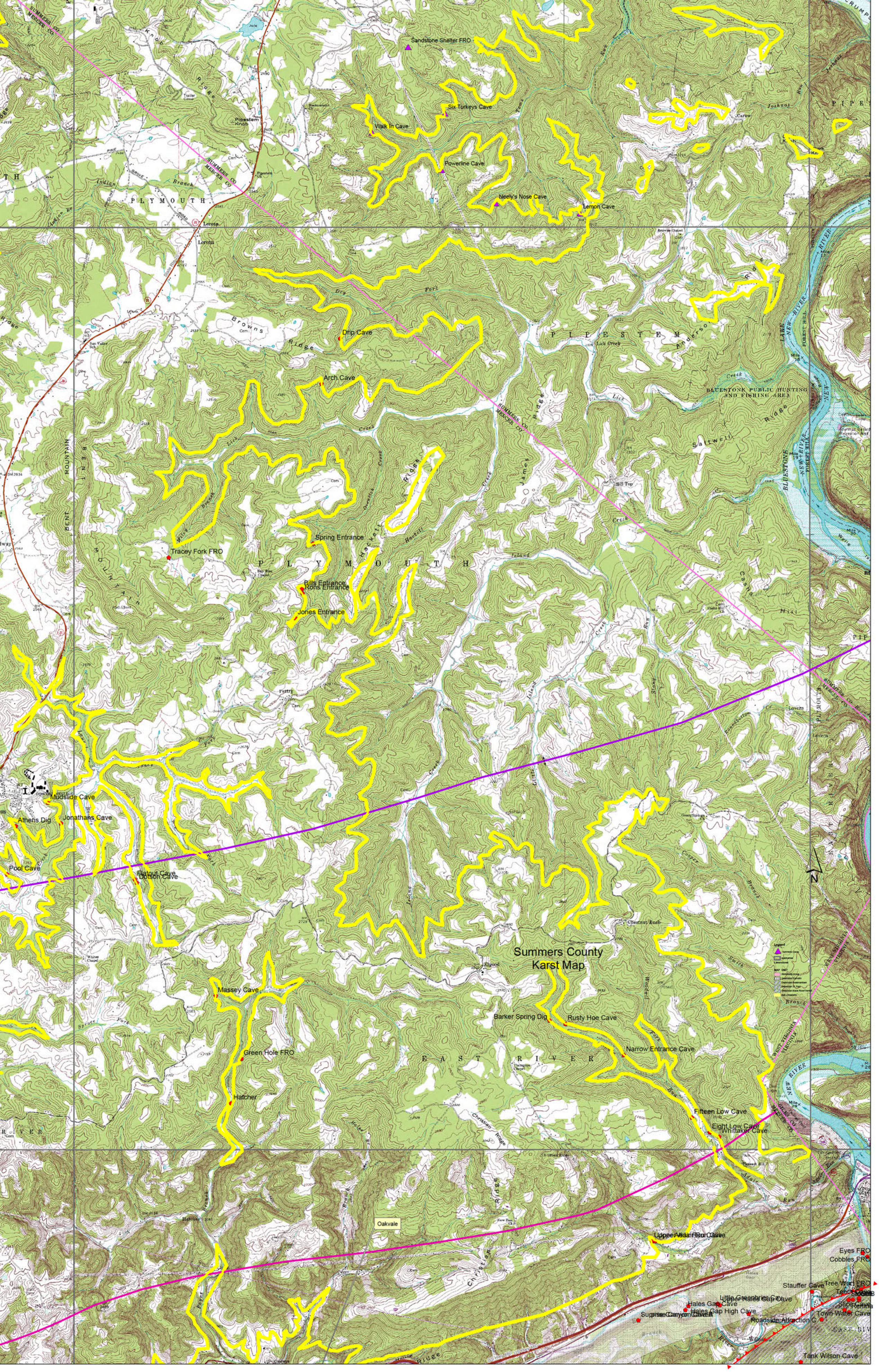
Summers County
Karst Map
Sandstone Shelter FRO
Six Turkeys Cave
Walk In Cave
Powerline Cave
Neely's Nose Cave
Lemon Cave
Drip Cave
Arch Cave
Spring Entrance
Tracey Fork FRO
Bills Entrance
Rons Entrance
Jones Entrance
Mudslide Cave
Athens Dig
Jonathans Cave
Pool Cave
Flatout Cave
Dotson Cave
Massey Cave
Barker Spring Dig
Rusty Hoe Cave
Narrow Entrance Cave
Green Hole FRO
Hatcher
Fifteen Low Cave
Eight Low Cave
Whittaker Cave
Oakvale
Upper Adair Iron Cave
Eyes FRO
Cobbles FRO
Stauffer Cave
Tree Wart FRO
Little Greenbrier Cave
Upper Hales Gap Cave
Hales Gap Cave
Hales Gap High Cave
Surprise Canyon Cave
Roadside Attraction C
Town Water Cave
Tank Wilson Cave
N

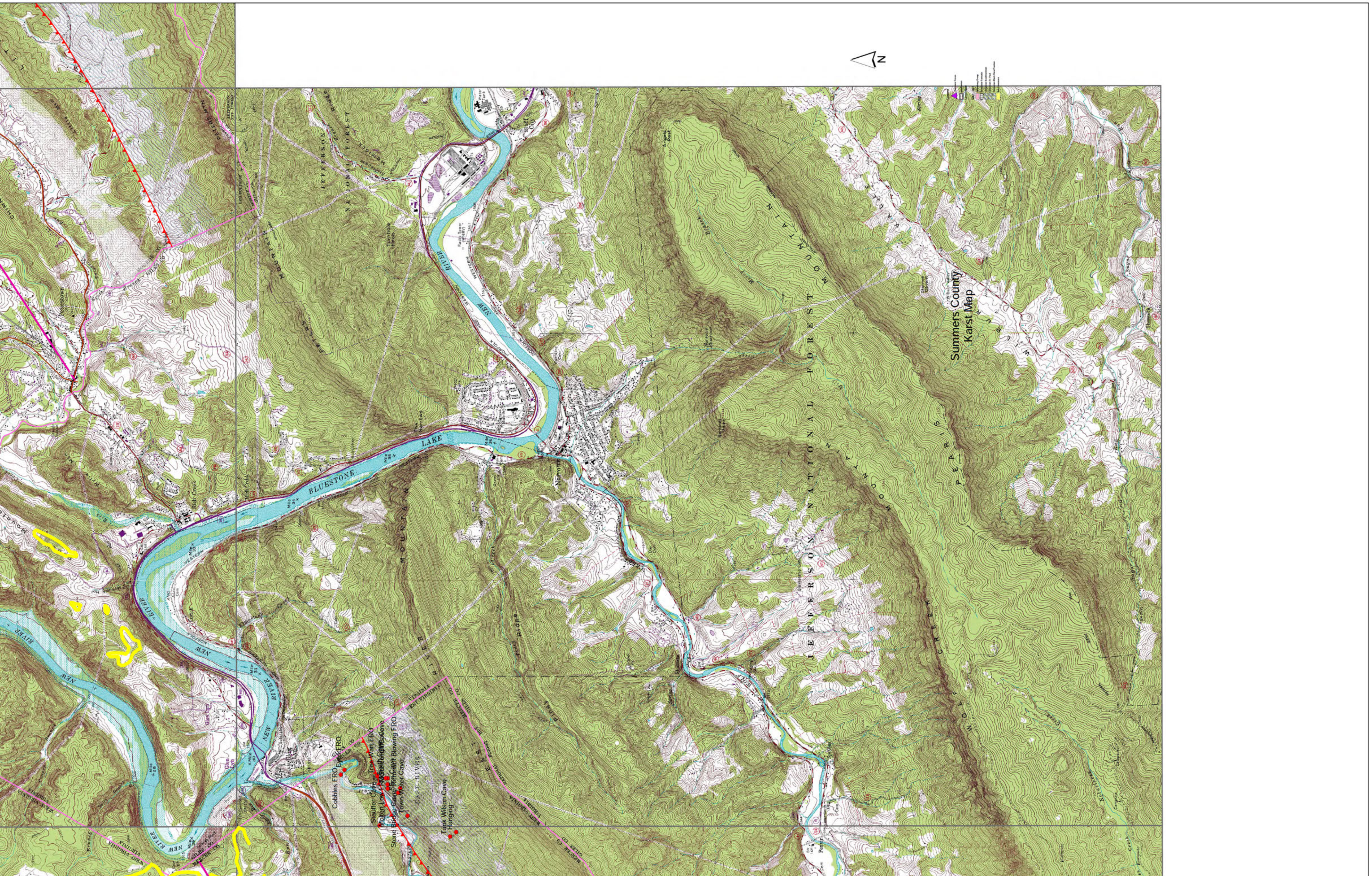

Summers County
Karst Map
BLUESTONE
LAKE
NEW
RIVER
JEFFERSON NATIONAL FOREST
MOUNTAIN
Cobbles FRO
Tank Wilson Cave
Hanging

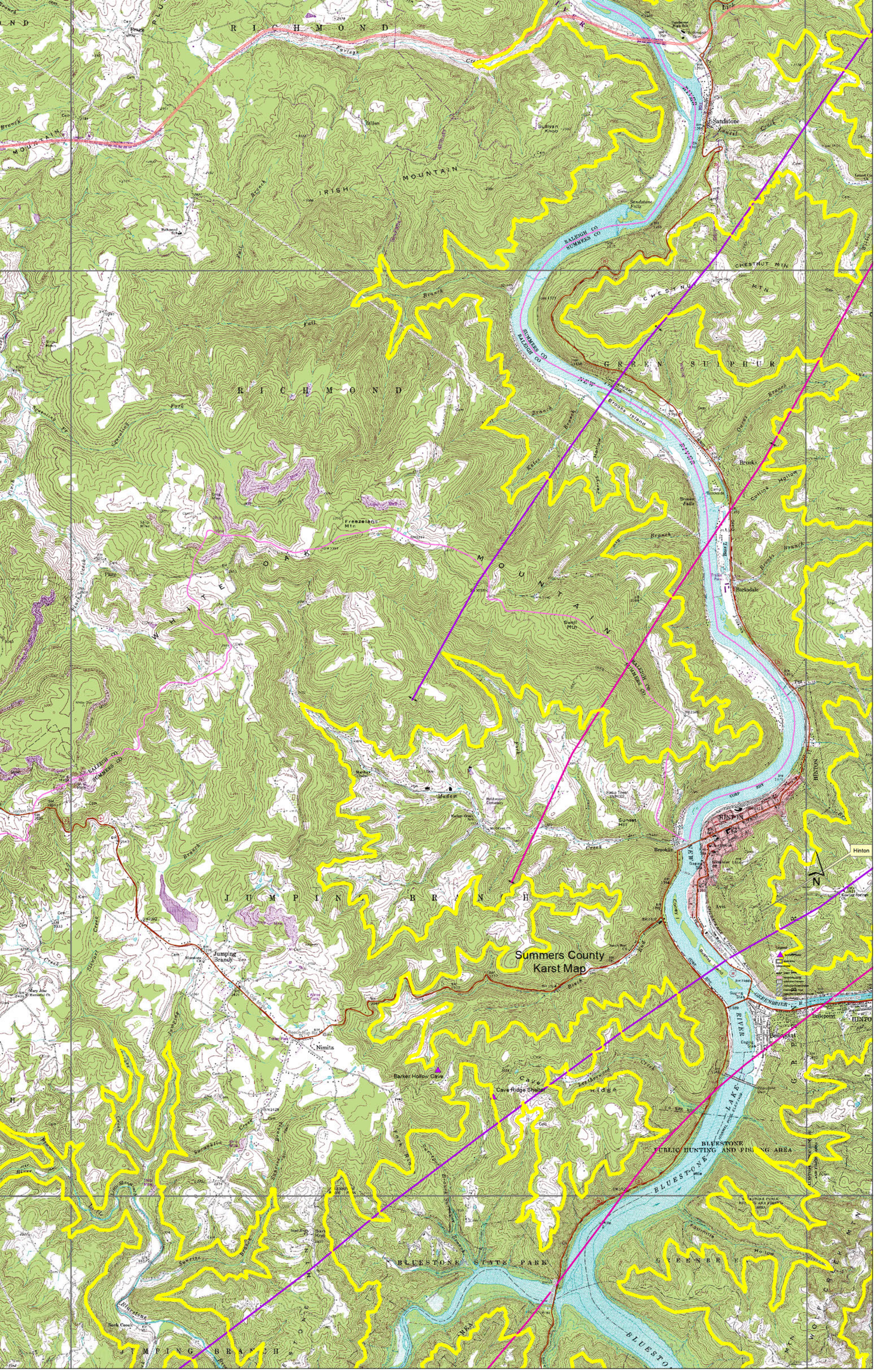
Summers County
Karst Map
Hinton
N
RICHMOND
IRISH MOUNTAIN
Sandstone
Sandstone Falls
RALEIGH CO
SUMMERS CO
CHESTNUT MTN
GREEN SULPHUR
Brooks Island
Brooks
Barksdale
WHITE OAK MOUNTAIN
Freezeland Mtn
Swell Mtn
Sunset Hill
HINTON
JUMPING BRANCH
Jumping Branch
Nimitz
Barker Hollow Cave
Cave Ridge Shelter
Cave Ridge
BLUESTONE STATE PARK
BLUESTONE PUBLIC HUNTING AND FISHING AREA
BLUESTONE LAKE
GREENBRIER RIVER
Bellepoint

Summers County
Karst Map
Barker Hollow Cave
Cave Ridge Shelter
Lilly Spring Cave
Tramway Spring Cave
Tramway Shelter Cave
Poison Ivy Cave
Sandstone Shelter FRO
Six Turkeys Cave
Walk In Cave
Powerline Cave
Neely's Nose Cave
Lemon Cave
BLUESTONE STATE PARK
PIPESTEM STATE PARK
BLUESTONE PUBLIC HUNTING AND FISHING AREA
LAKE BLUESTONE
NEW RIVER
Pipestem
Nimitz
Bellepoint
Davy Knob
Pipestem Knob
Golf Course
Lerona
Browns Ridge
Dry Fork
Lick Creek
James Ridge
Saltwell Ridge
Anderson Ridge
Wolf Creek
Crumps Bottom
Steer Island
Forest Hill
Berlin
Carew
Hill Top
Brown Chapel
SUMMERS CO
MERCER CO
PLYMOUTH
PIPESTEM
BENT MOUNTAIN
JUMPING BRANCH MOUNTAIN
RIVER AND FISHING
Bluestone River
Sand Creek
Elliston
True
Sprankle Creek
Pipestem Creek
Indian Grove Branch
Pipestem Ck
Mile 1
Mile 5
Mile 10
Mile 11
Mile 16
Mile 19
N