

ORDPD-R (9 Nov 73) 1st Ind

SUBJECT: Summersville Lake, Gauley River, West Virginia - Supplement to  
Design Memorandum No. 10B, Recreation Site Plan, Part of the  
Master Plan

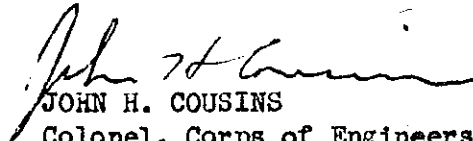
DA, Ohio River Division, Corps of Engineers, P.O. Box 1159, Cincinnati,  
Ohio 45201 29 November 1973

TO: District Engineer, Huntington, ATTN: ORHED-PR

1. In view of the circumstances outlined under the basic letter, the subject Supplement is approved conditionally as set forth below.
2. No objections are interposed to the interim use of lands contemplated for wildlife management purposes so long as they remain allocated for uses approved in the Master Plan. Consideration may be given to appropriate land reallocation in preparation and submittal of an updated Master Plan consistent with ER 1120-2-400.

FOR THE DIVISION ENGINEER:

2 Incls (8 cys)  
All cys wd

  
JOHN H. COUSINS  
Colonel, Corps of Engineers  
Deputy Division Engineer



DEPARTMENT OF THE ARMY  
HUNTINGTON DISTRICT, CORPS OF ENGINEERS  
P. O. BOX 2127  
HUNTINGTON, WEST VIRGINIA 25721

REPLY TO  
ATTENTION OF:

ORHED-PR

9 November 1973

SUBJECT: Summersville Lake, Gauley River, West Virginia - Supplement  
to Design Memorandum No. 10B, Recreation Site Plan, Part of  
The Master Plan

Division Engineer, Ohio River  
ATTN: ORDPD

1. Reference: Summersville Lake, Gauley River, West Virginia, Design Memorandum No. 10B, Recreation Site Plan, Part of the Master Plan, April 1964.
2. It is proposed to revise DM 10B by redesignating land use allocations which are shown on Exhibit No. 1, Land Use Plan.
3. The West Virginia Department of Natural Resources, by letter dated 31 May 1973, requested a meeting for the purpose of discussing a proposal for licensing of land and water areas at Summersville Lake for fish and wildlife management purposes.
4. The meeting was held at the project on 12-13 July 1973 at which time the DNR requested that group camping and primitive camping areas be eliminated or reduced in size and number in order to provide a more efficient unit for wildlife management purposes.
5. It was agreed jointly that elimination of the camping areas from the McKee Creek area and relocating the group usage to the area between Salmon Run and the access road to Long Point would enhance management capabilities for both group use and wildlife purposes.
6. The demand for primitive type camping has been negligible at Summersville Lake and attendant operations and maintenance problems associated with such areas make it impractical for the Corps or State to administer land areas for primitive camping at the present time; additionally, the State desires to have a minimum number of "inholdings" within its licensed area. Therefore, primitive camping is being eliminated from the plan.

ORHED-PR

9 November 1973

SUBJECT: Summersville Lake, Gauley River, West Virginia - Supplement  
to Design Memorandum No. 10B, Recreation Site Plan, Part of  
The Master Plan

7. Inclosure Number 1 is the Land Use Plan, Exhibit No. 1, revised February 1965. Inclosure Number 2 is the Land Use Plan, Exhibit No. 1, revised November 1973.

8. It is recommended that this revision (November 1973) be approved as a modification of DM 10B in order that the areas licensed to the State of West Virginia for fish and wildlife management purposes can be revised to comply with the State's request set forth in paragraph 4 above. Expeditious action is requested.

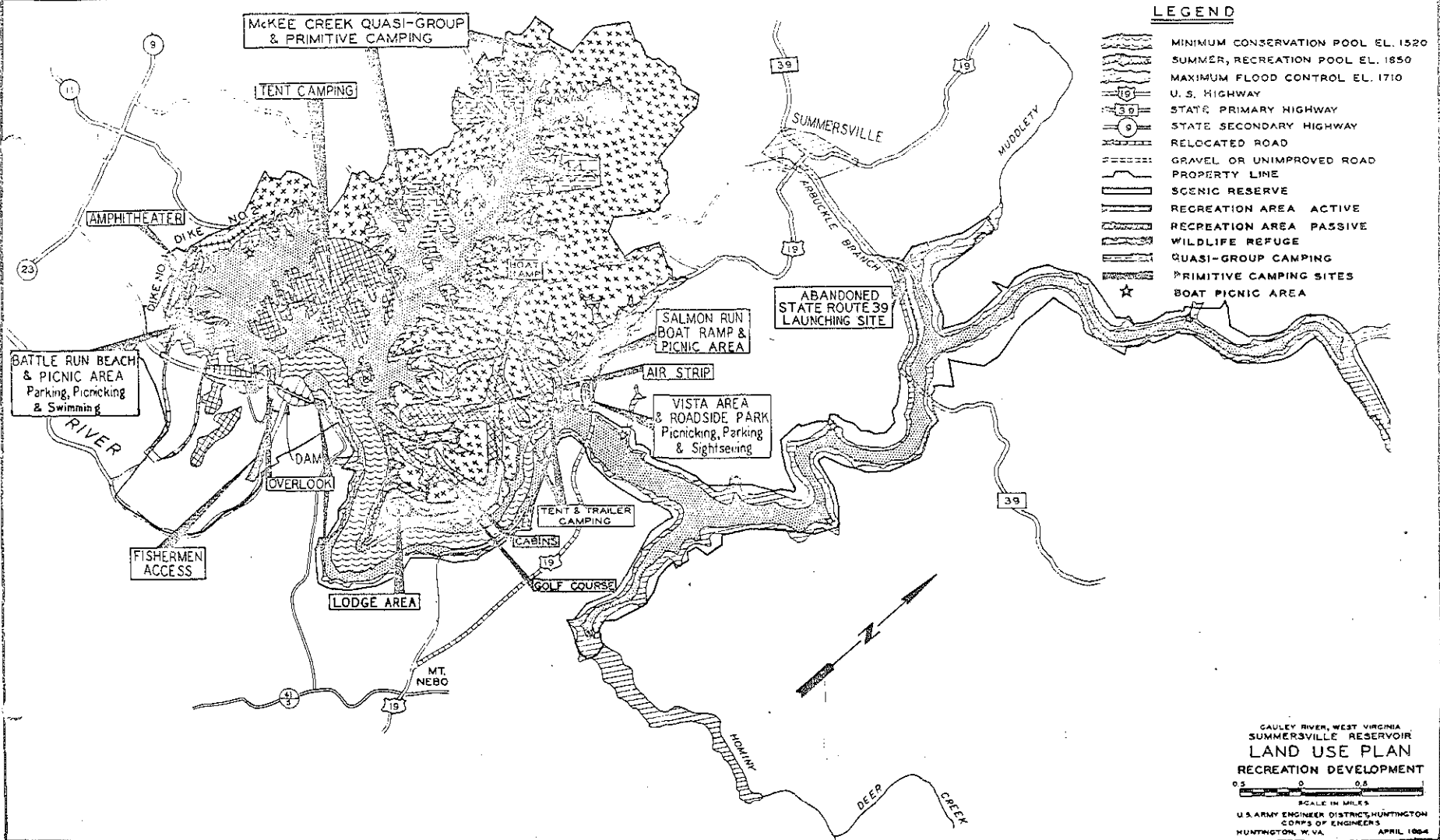
FOR THE DISTRICT ENGINEER:

2 Incl (8 cys)

1. Land Use Plan (rev Feb 65)
2. Land Use Plan (rev Nov 73)

  
BO COPLEY

Asst Chief, Engineering Division



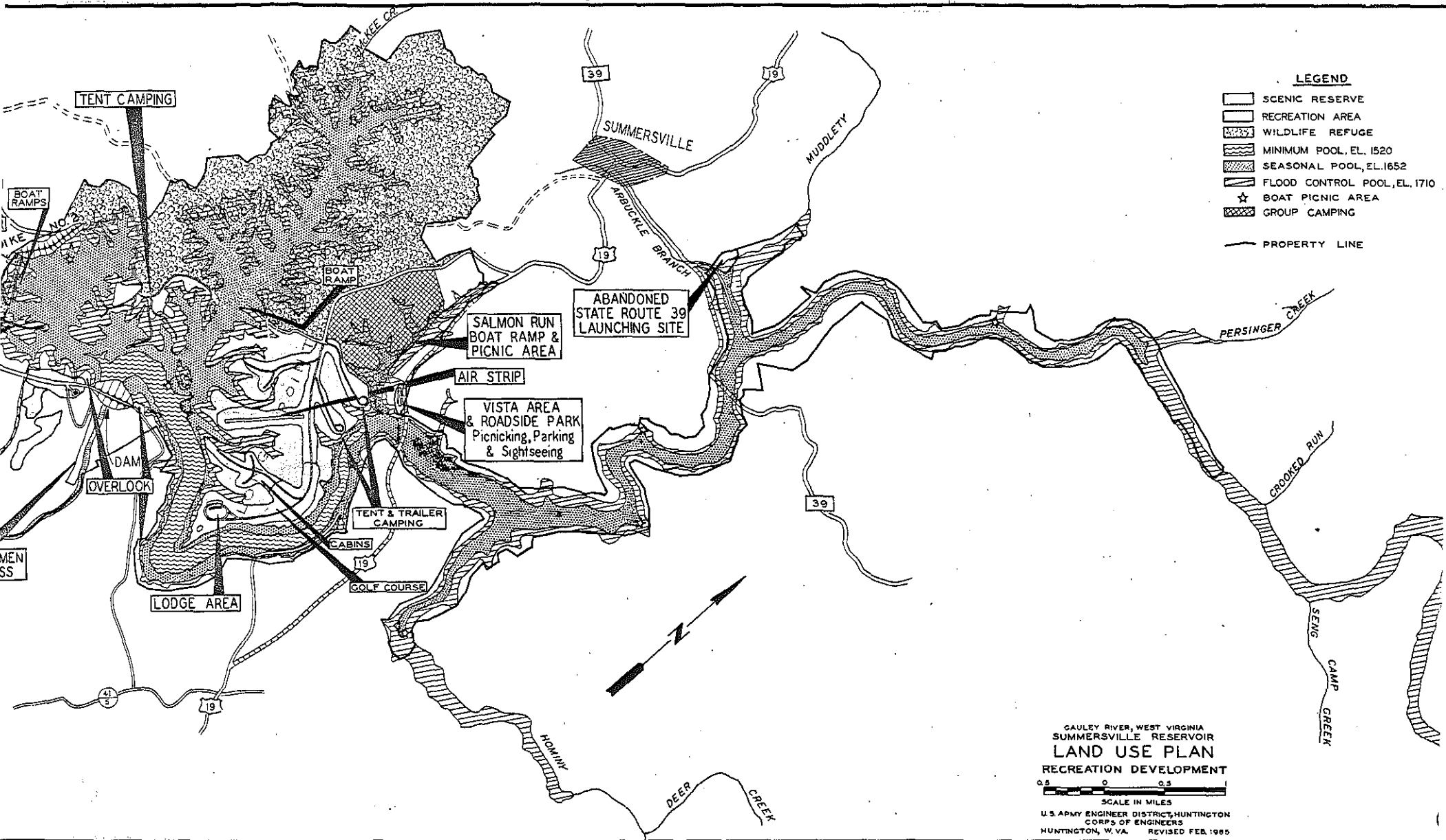
**LEGEND**

- MINIMUM CONSERVATION POOL EL. 1520
- SUMMER, RECREATION POOL EL. 1650
- MAXIMUM FLOOD CONTROL EL. 1710
- U. S. HIGHWAY
- STATE PRIMARY HIGHWAY
- STATE SECONDARY HIGHWAY
- RELOCATED ROAD
- GRAVEL OR UNIMPROVED ROAD
- PROPERTY LINE
- SCENIC RESERVE
- RECREATION AREA ACTIVE
- RECREATION AREA PASSIVE
- WILDLIFE REFUGE
- QUASI-GROUP CAMPING
- PRIMITIVE CAMPING SITES
- BOAT PICNIC AREA

Gauley River, West Virginia  
 Summersville Reservoir  
**LAND USE PLAN**  
 RECREATION DEVELOPMENT

SCALE IN MILES  
 0 0.5 1

U.S. ARMY ENGINEER DISTRICT, HUNTINGTON  
 CORPS OF ENGINEERS  
 HUNTINGTON, W. VA. APRIL 1964



**LEGEND**

-  SCENIC RESERVE
-  RECREATION AREA
-  WILDLIFE REFUGE
-  MINIMUM POOL, EL. 1520
-  SEASONAL POOL, EL. 1652
-  FLOOD CONTROL POOL, EL. 1710
-  BOAT PICNIC AREA
-  GROUP CAMPING
-  PROPERTY LINE

GAULEY RIVER, WEST VIRGINIA  
 SUMMERSVILLE RESERVOIR  
**LAND USE PLAN**  
 RECREATION DEVELOPMENT

0.5 0 0.5  
 SCALE IN MILES

U.S. ARMY ENGINEER DISTRICT, HUNTINGTON  
 CORPS OF ENGINEERS  
 HUNTINGTON, W. VA. REVISED FEB. 1985

REVISED: NOV. 1973

LAND USE PLAN,