

The following document is not readable via Optical Character Recognition. For more information or if you require the document to be read aloud please call: 304-399-5353

UT Olentangy 2 Piped Channel Nationwide Permit Application

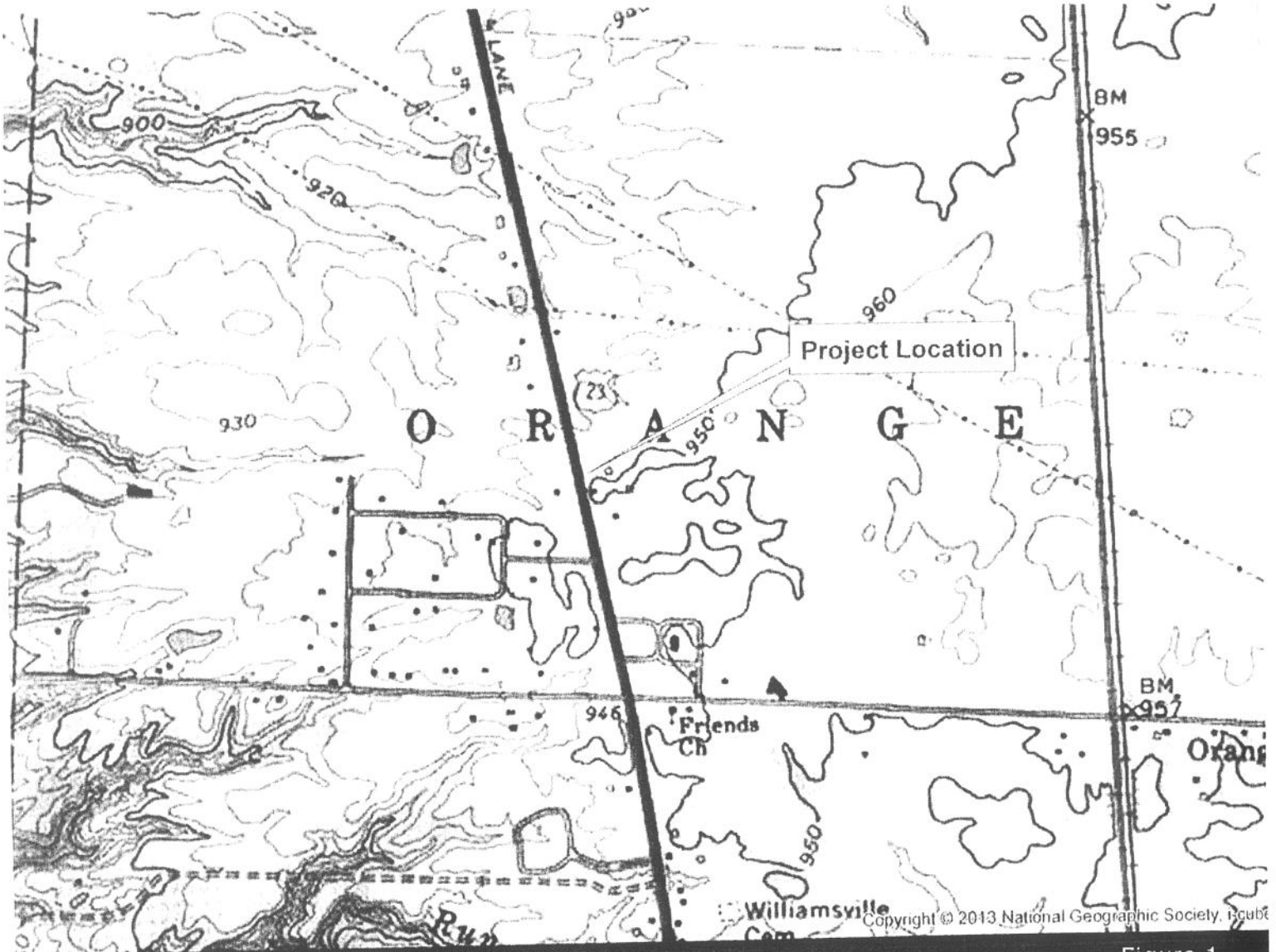
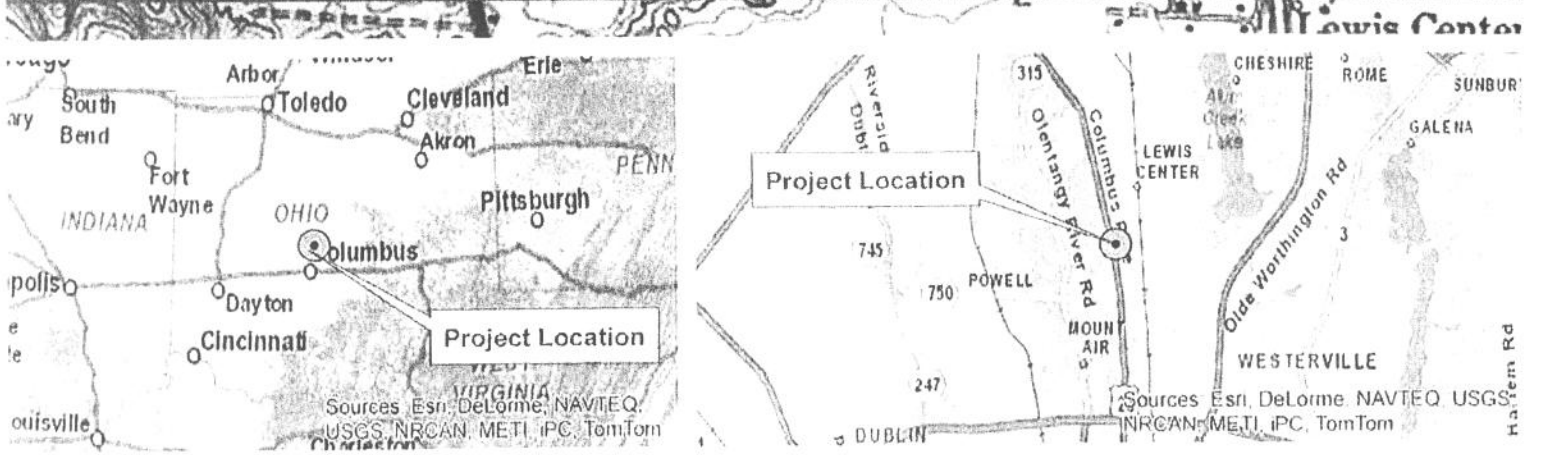
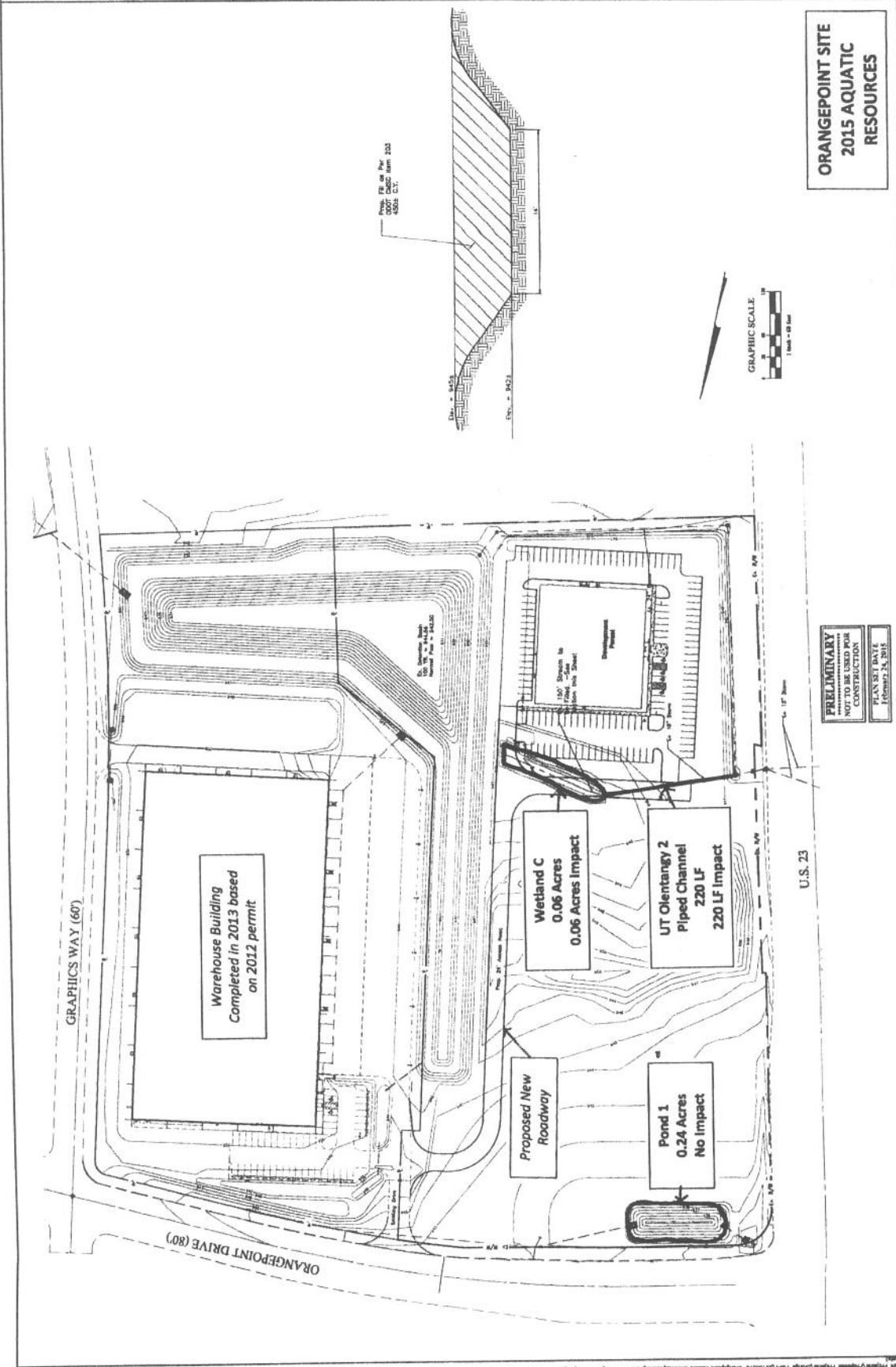


Figure 1
Project Location Map

Source: USGS, Powell SE Quadrangle

**ORANGEPOINT SITE
2015 AQUATIC
RESOURCES**



PRELIMINARY
 NOT TO BE USED FOR
 CONSTRUCTION
 PLAN SET DATE
 FEBRUARY 24, 2015

1:\Map\Projects\15000\Orangepoint\Orangepoint_Plan\10101215-Orangepoint_Aquatic_Resourceing_Land_Sound.dwg, 2/25/2015 1:48 PM, User: jbrown, 2/25/2015 4:03 PM