Location of Scioto County on Ohio County Map

Location Map
(Sheet 1 of 9)

N

25 12.5 0 25 50
Miles

Site Location: Portsmouth Bypass
Harrison and Madison Townships
Scioto County, Ohio

Source: Esri
Redlands, California

Appendix A, Figure 1
Location of Waste Areas (A, B, and E and F) on Highway Map

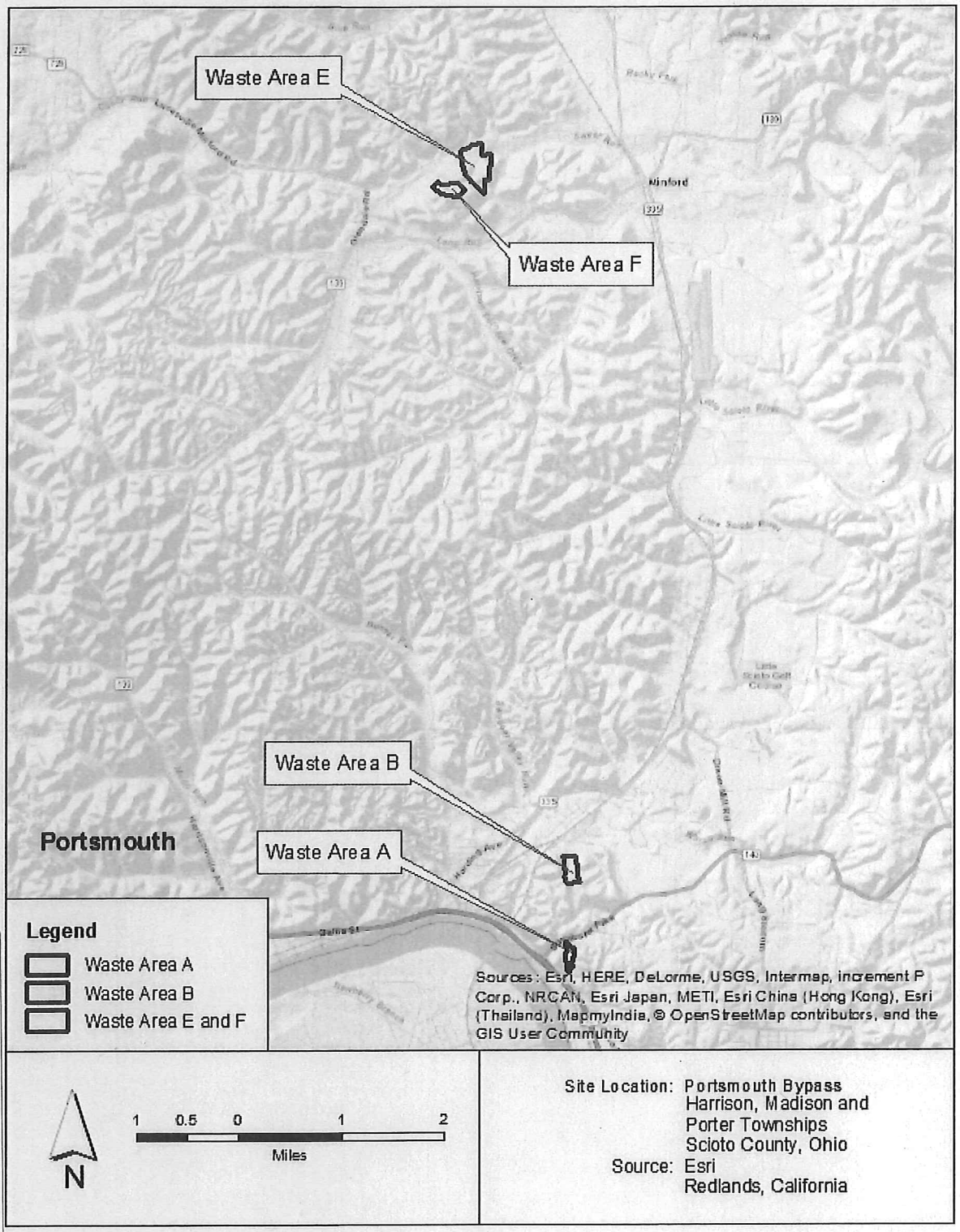

Location Map
Waste Areas A, B, E & F
(Sheet 2 of 9)

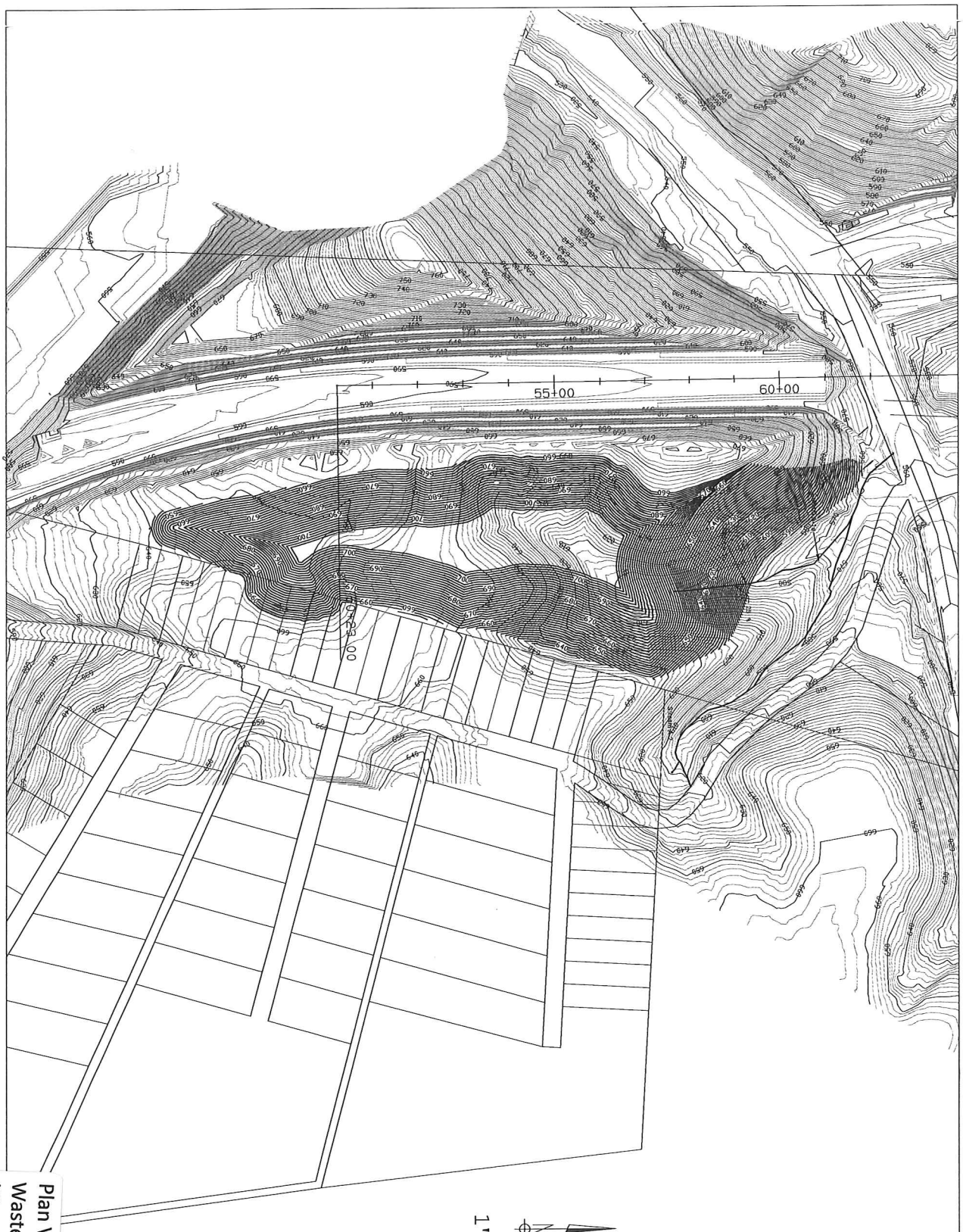

1" = 100'

Plan View
Waste Area A
(Sheet 3 of 9)

8/15/16	BEAVER EXCAVATING COMPANY	BEAVER EXCAVATING CO.			NO.	REVISIONS	DATE:
		PORTSMOUTH SR 823 WASTE AREA A					

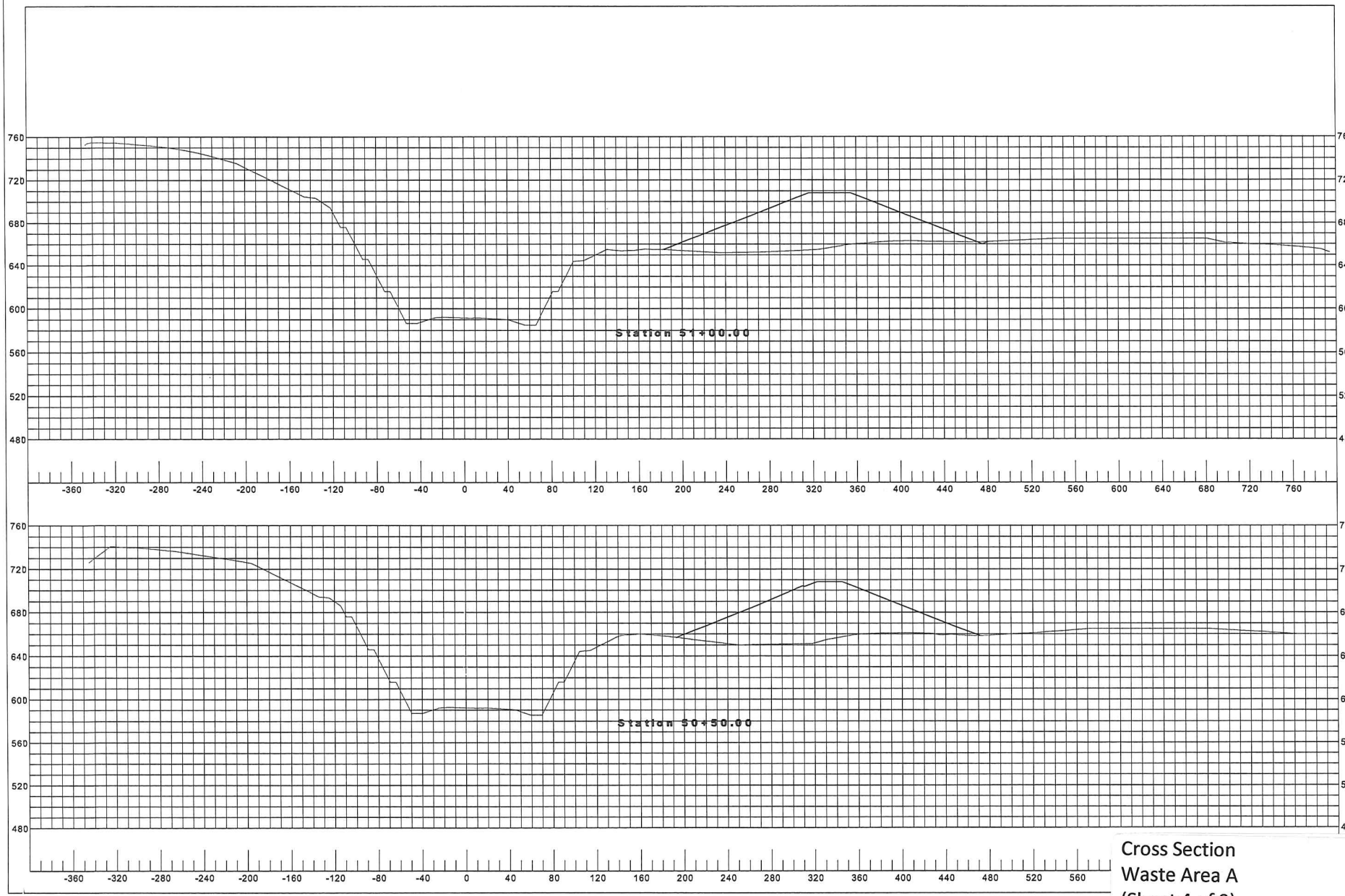

NO.	REVISIONS	DATE:

BEAVER EXCAVATING CO.

PORTSMOUTH SR 823
WASTE AREA A

BEAVER EXCAVATING COMPANY

WASTE AREA A
8/9/16

Cross Section
Waste Area A
(Sheet 4 of 9)

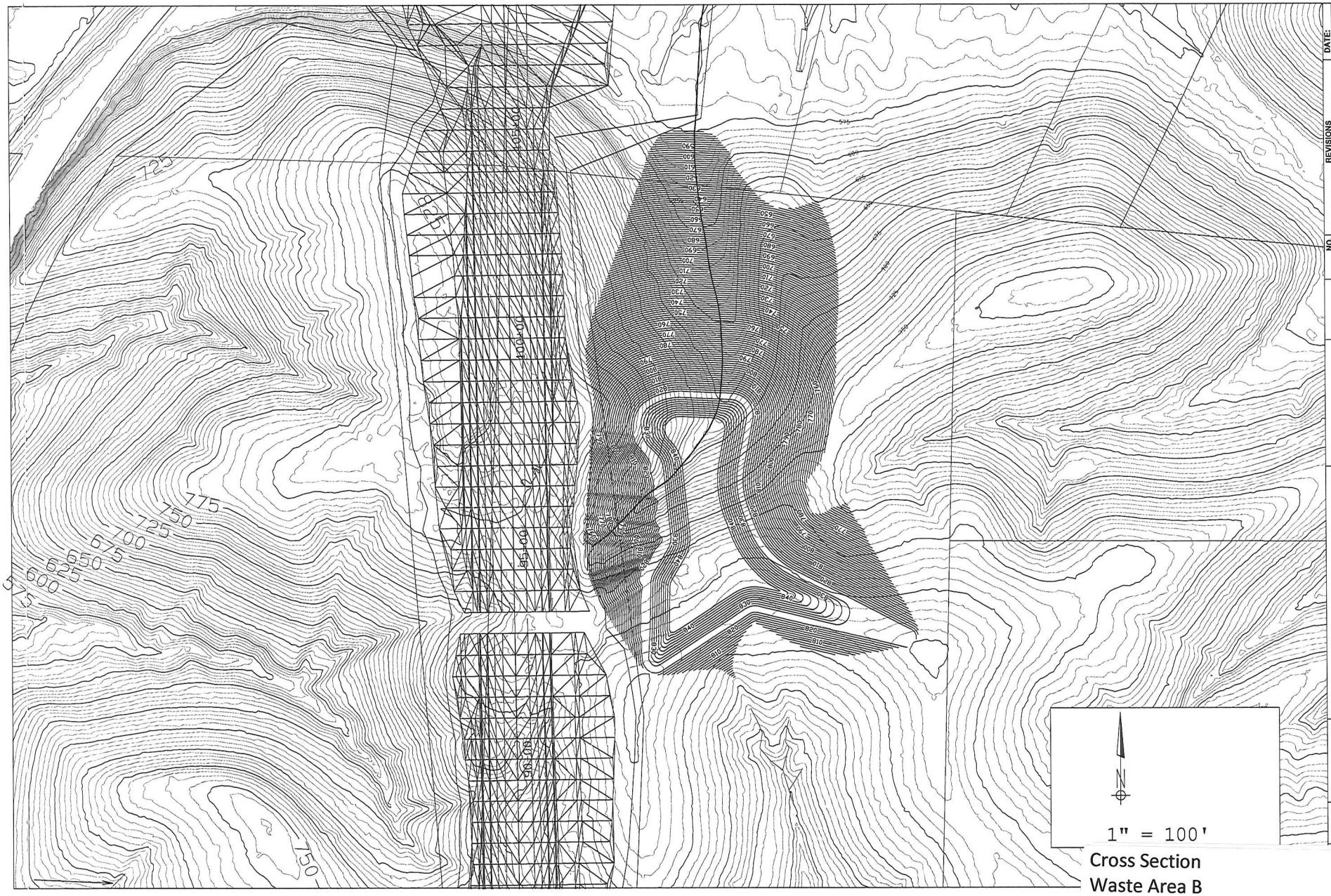

Cross Section
Waste Area B
(Sheet 5 of 9)

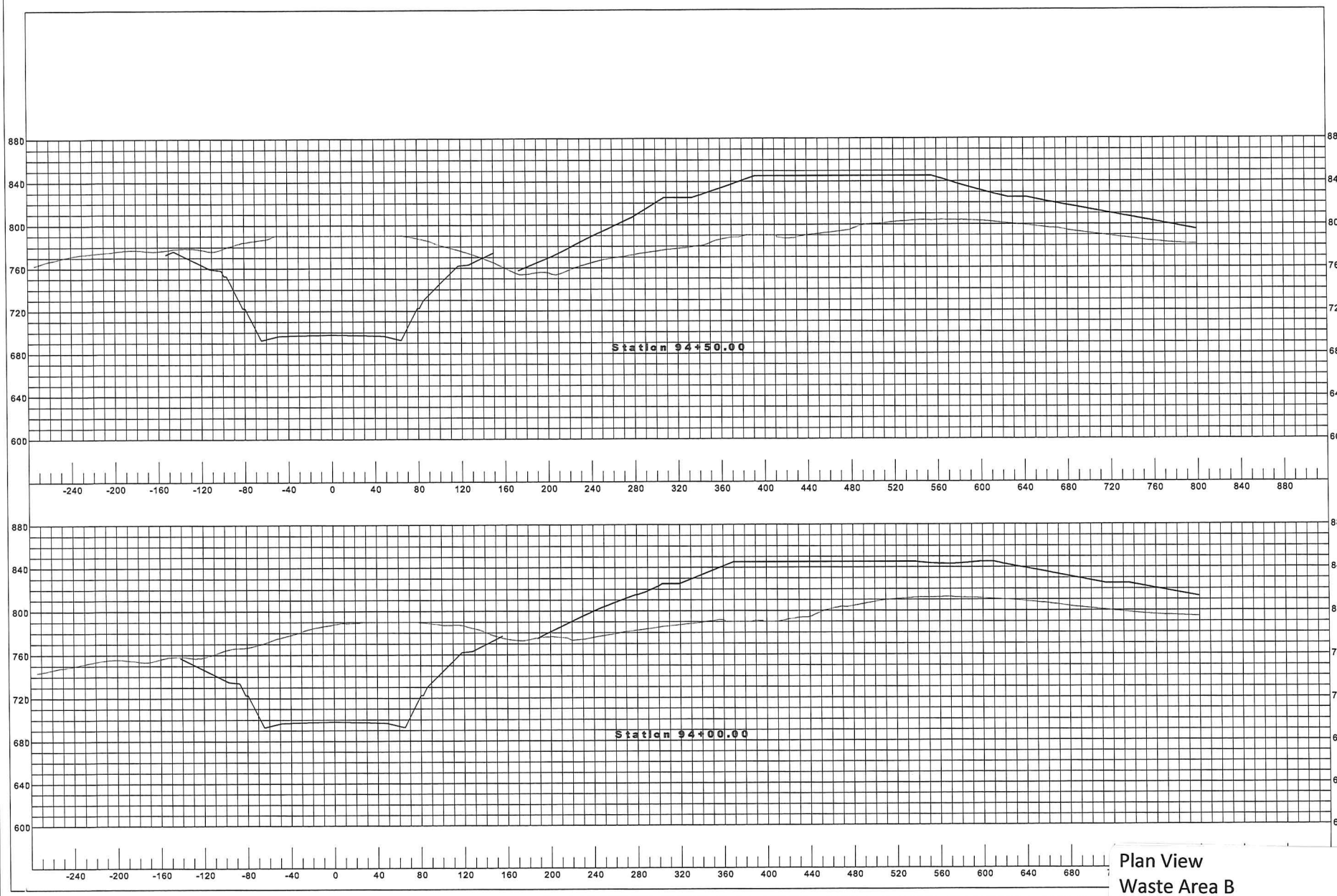

NO.	REVISIONS	DATE:

BEAVER EXCAVATING CO.

PORTSMOUTH SR 823
WASTE AREA B

BEAVER EXCAVATING COMPANY

WASTE AREA B
8/10/16

Plan View
Waste Area B
(Sheet 6 of 9)

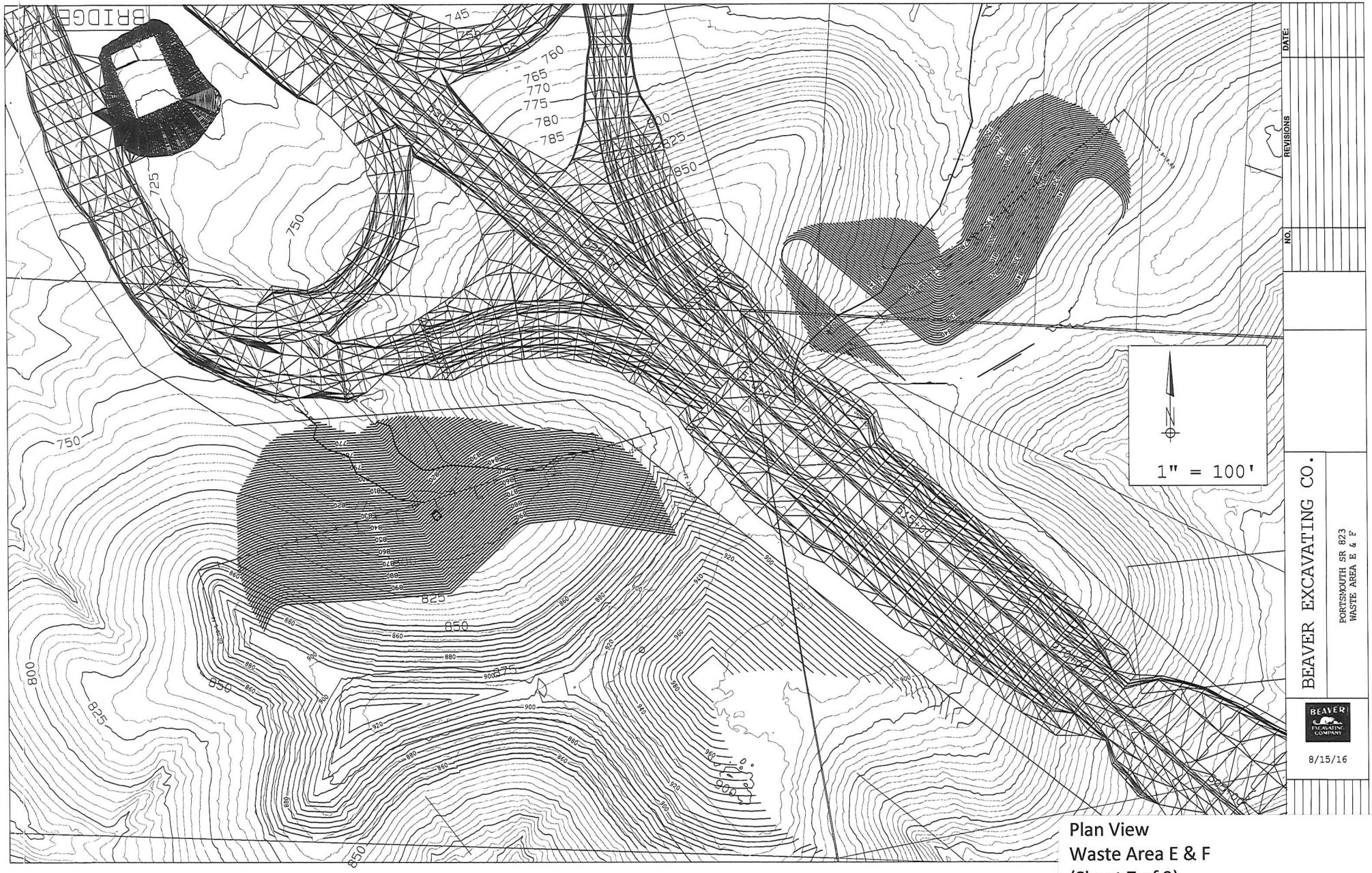

Plan View
Waste Area E & F
(Sheet 7 of 9)

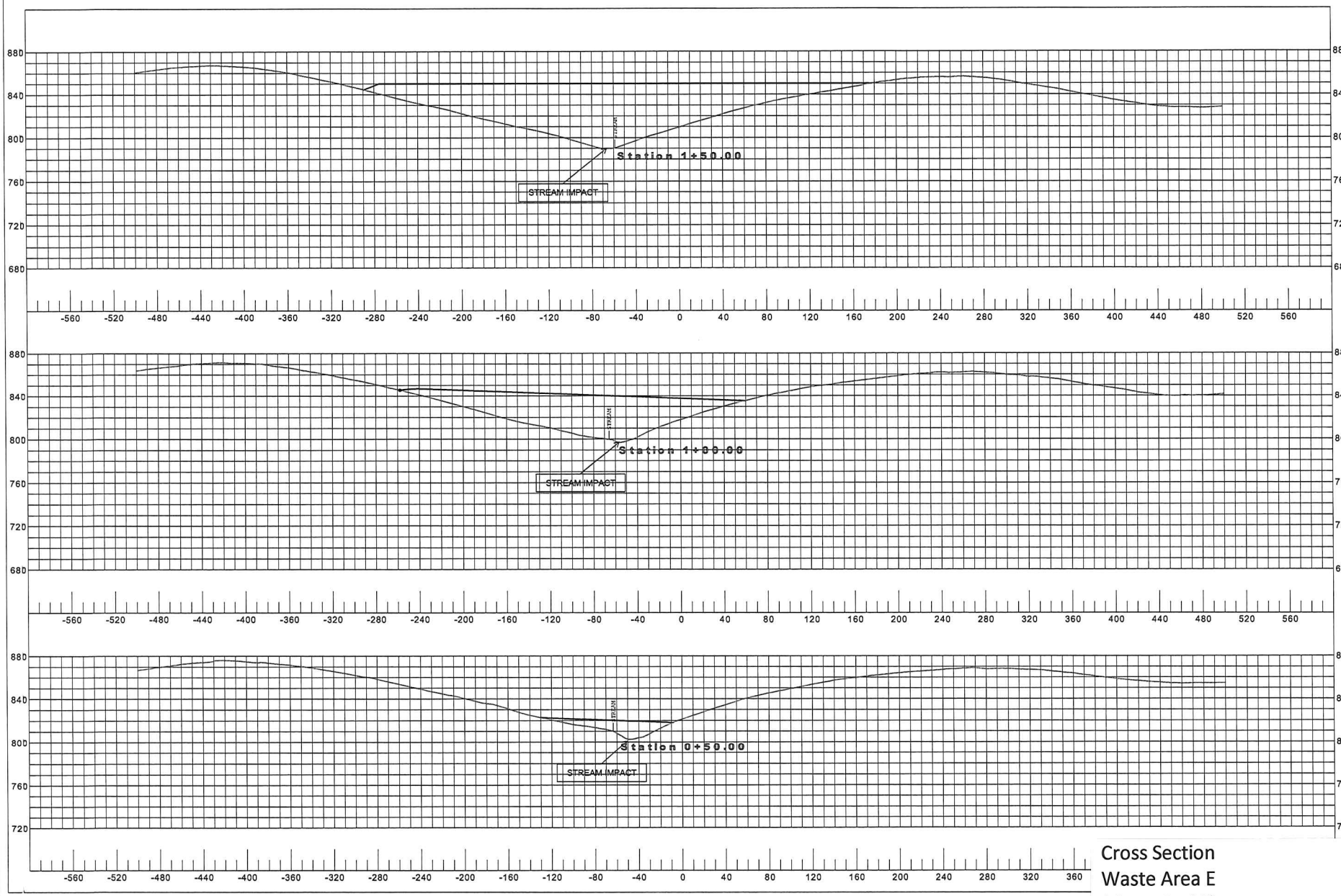

DATE:

REVISIONS

NO.

BEAVER EXCAVATING CO.

PORTSMOUTH SR 823
WASTE AREA E

BEAVER EXCAVATING COMPANY

8/16/16

Cross Section
Waste Area E
(Sheet 8 of 9)

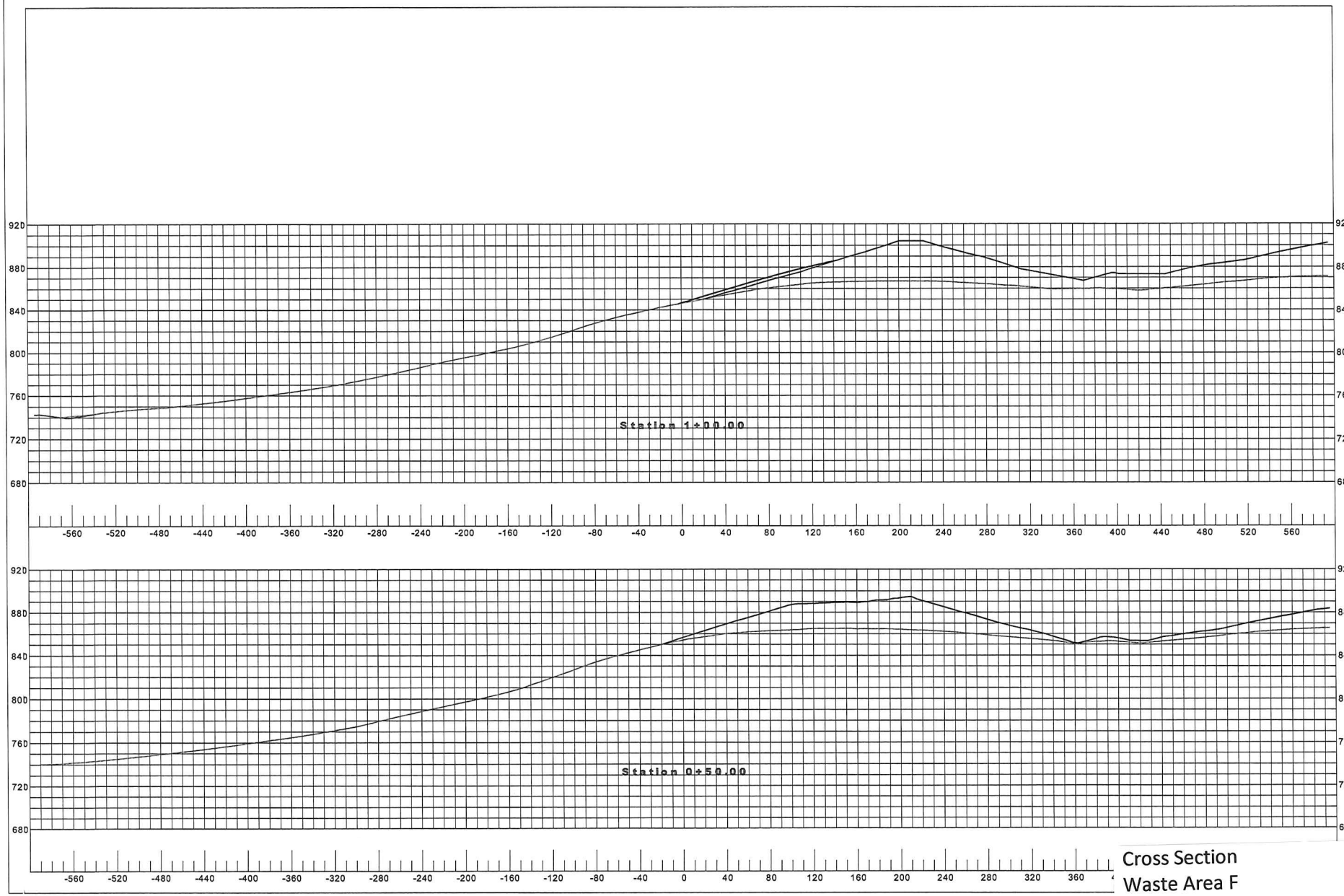

NO.	REVISIONS	DATE:

BEAVER EXCAVATING CO.

PORTSMOUTH SR 823
WASTE AREA F

BEAVER EXCAVATING COMPANY

8/16/16

Cross Section
Waste Area F
(Sheet 9 of 9)